

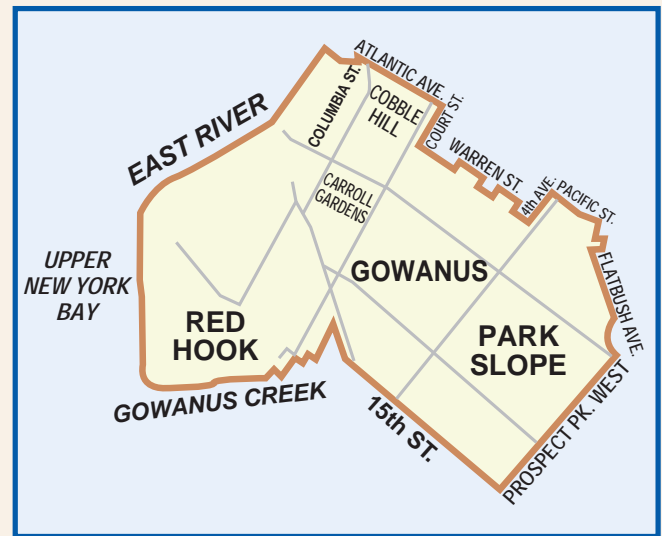
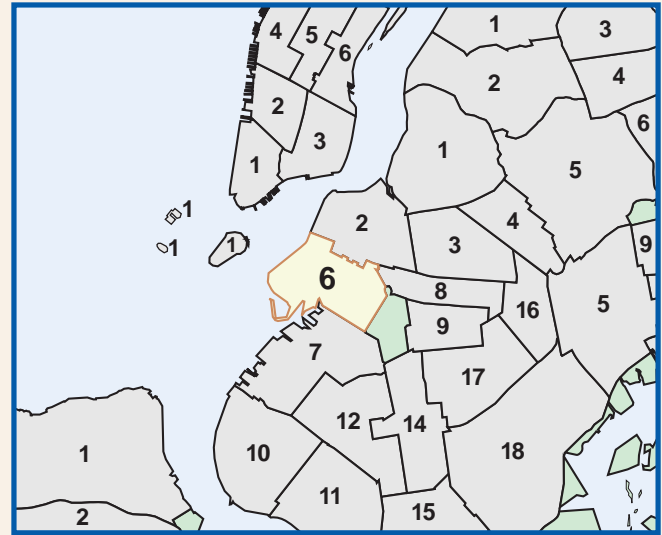
BROOKLYN COMMUNITY DISTRICT 6

| TOTAL POPULATION | 1980 | 1990 | 2000 |
|-------------------------|-------------|-------------|-------------|
| Number | 110,225 | 102,724 | 104,054 |
| % Change | — | -6.8 | 1.3 |

| VITAL STATISTICS | 2000 | 2008 |
|--------------------------|-------------|-------------|
| Births: Number | 1,395 | 1,672 |
| Rate per 1000 | 13.4 | 16.1 |
| Deaths: Number | 778 | 628 |
| Rate per 1000 | 7.5 | 6.0 |
| Infant Mortality: Number | 5 | 9 |
| Rate per 1000 | 3.6 | 5.4 |

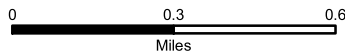
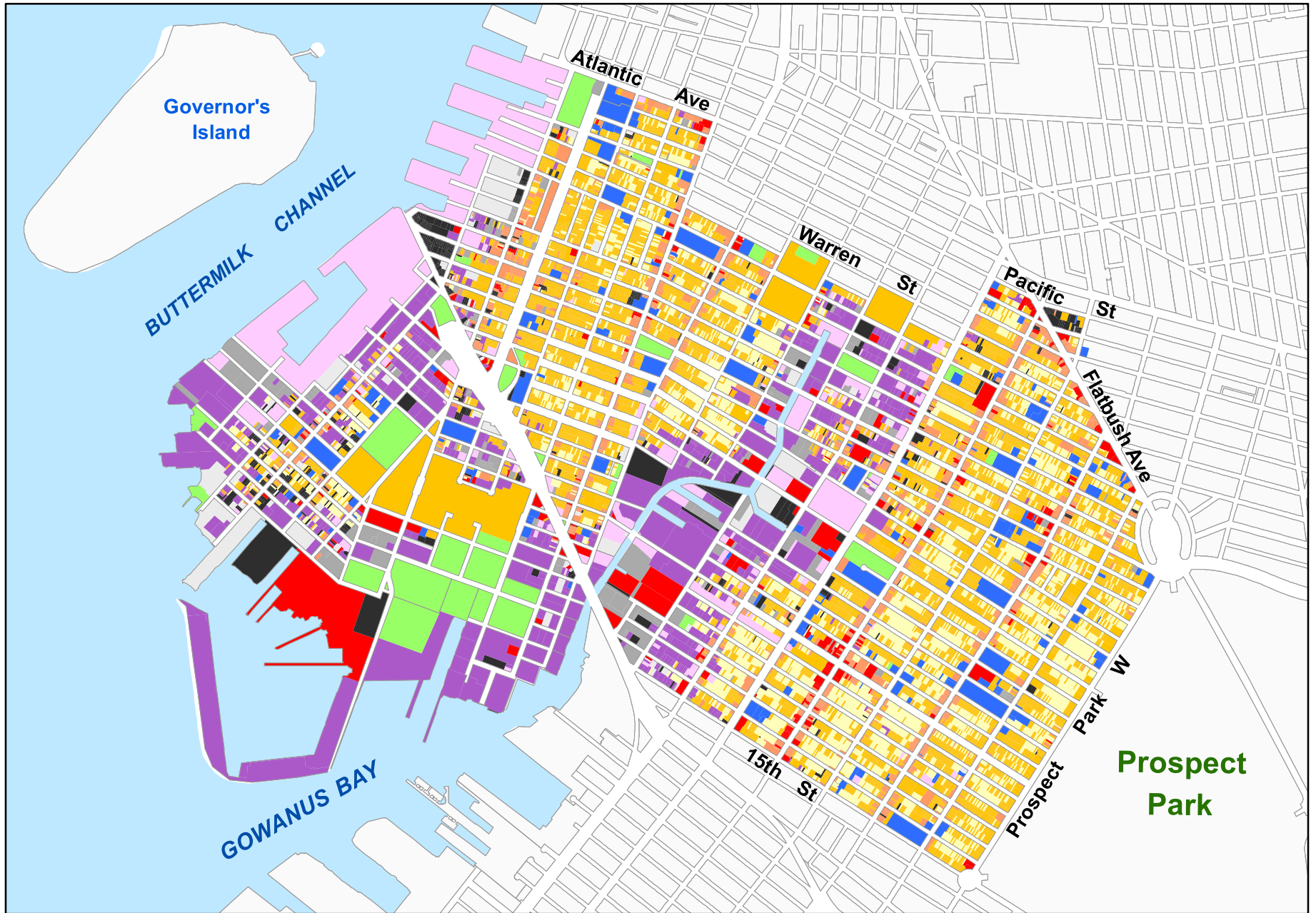
| INCOME SUPPORT | 2000 | 2010 |
|-------------------------------|---------------|---------------|
| Cash Assistance (TANF) | 5,320 | 1,602 |
| Supplemental Security Income | 4,334 | 3,514 |
| Medicaid Only | 5,312 | 11,073 |
| Total Persons Assisted | 14,966 | 16,189 |
| Percent of Population | 14.4 | 15.6 |

| TOTAL LAND AREA | | |
|------------------------|----------------------|----------------|
| | Acres: | 1,974.9 |
| | Square Miles: | 3.1 |



| | Lots | Lot Area | |
|---------------------------|---------------|-----------------|--------------|
| | | Sq. Ft.(000) | % |
| 1- 2 Family Residential | 4,346 | 7,766.5 | 12.5 |
| Multi-Family Residential | 5,870 | 16,525.5 | 26.7 |
| Mixed Resid. / Commercial | 1,598 | 3,601.9 | 5.8 |
| Commercial / Office | 260 | 4,054.4 | 6.6 |
| Industrial | 576 | 9,307.7 | 15.0 |
| Transportation / Utility | 184 | 4,195.7 | 6.8 |
| Institutions | 192 | 3,074.8 | 5.0 |
| Open Space / Recreation | 45 | 3,773.3 | 6.1 |
| Parking Facilities | 267 | 3,809.6 | 6.2 |
| Vacant Land | 529 | 2,862.7 | 4.6 |
| Miscellaneous | 143 | 2,964.3 | 4.8 |
| Total | 14,010 | 61,936.5 | 100.0 |

Brooklyn Community District 6



© Copyright 2011 NYC Department of City Planning

Source: MapPLUTO™ Release 11v1

Residential Land Uses

- One & Two Family Buildings
- Multi-Family Buildings
- Mixed Residential and Commercial Buildings

Non-Residential Land Uses

- Commercial / Office Buildings
- Industrial / Manufacturing
- Open Space and Outdoor Recreation
- Public Facilities and Institutions
- Transportation and Utility
- Parking Facilities
- Vacant Land
- All Others or No Data

Brooklyn Community District 6



**Table PL P-103: Total Population by Mutually Exclusive Race and Hispanic Origin
and Total Housing Units
New York City Community Districts, 1990 and 2000**

| Brooklyn Community District 6 | 1990 | | 2000 | | Change 1990-2000 | |
|---|---------|---------|---------|---------|------------------|---------|
| | Number | Percent | Number | Percent | Number | Percent |
| Total Population | 102,724 | 100.0 | 104,054 | 100.0 | 1,330 | 1.3 |
| Nonhispanic of Single Race: | - | - | - | - | - | - |
| White Nonhispanic | 56,266 | 54.8 | 57,106 | 54.9 | 840 | 1.5 |
| Black/African American Nonhispanic | 16,342 | 15.9 | 14,034 | 13.5 | (2,308) | -14.1 |
| Asian or Pacific Islander Nonhispanic | 3,326 | 3.2 | 4,622 | 4.4 | 1,296 | 39.0 |
| American Indian and Alaska Native Nonhispanic | 257 | 0.3 | 173 | 0.2 | (84) | -32.7 |
| Some Other Race Nonhispanic | 266 | 0.3 | 493 | 0.5 | 227 | 85.3 |
| Nonhispanic of Two or More Races | - | - | 3,274 | 3.1 | - | - |
| Hispanic Origin | 26,267 | 25.6 | 24,352 | 23.4 | (1,915) | -7.3 |
| Population Under 18 Years | 20,769 | 100.0 | 20,345 | 100.0 | (424) | -2.0 |
| Nonhispanic of Single Race: | - | - | - | - | - | - |
| White Nonhispanic | 7,562 | 36.4 | 7,982 | 39.2 | 420 | 5.6 |
| Black/African American Nonhispanic | 4,652 | 22.4 | 3,844 | 18.9 | (808) | -17.4 |
| Asian or Pacific Islander Nonhispanic | 653 | 3.1 | 683 | 3.4 | 30 | 4.6 |
| American Indian and Alaska Native Nonhispanic | 55 | 0.3 | 41 | 0.2 | (14) | -25.5 |
| Some Other Race Nonhispanic | 108 | 0.5 | 134 | 0.7 | 26 | 24.1 |
| Nonhispanic of Two or More Races | - | - | 869 | 4.3 | - | - |
| Hispanic Origin | 7,739 | 37.3 | 6,792 | 33.4 | (947) | -12.2 |
| Population 18 Years and Over | 81,955 | 100.0 | 83,709 | 100.0 | 1,754 | 2.1 |
| Nonhispanic of Single Race: | - | - | - | - | - | - |
| White Nonhispanic | 48,704 | 59.4 | 49,124 | 58.7 | 420 | 0.9 |
| Black/African American Nonhispanic | 11,690 | 14.3 | 10,190 | 12.2 | (1,500) | -12.8 |
| Asian or Pacific Islander Nonhispanic | 2,673 | 3.3 | 3,939 | 4.7 | 1,266 | 47.4 |
| American Indian and Alaska Native Nonhispanic | 202 | 0.2 | 132 | 0.2 | (70) | -34.7 |
| Some Other Race Nonhispanic | 158 | 0.2 | 359 | 0.4 | 201 | 127.2 |
| Nonhispanic of Two or More Races | - | - | 2,405 | 2.9 | - | - |
| Hispanic Origin | 18,528 | 22.6 | 17,560 | 21.0 | (968) | -5.2 |
| Total Population | 102,724 | 100.0 | 104,054 | 100.0 | 1,330 | 1.3 |
| Under 18 Years | 20,769 | 20.2 | 20,345 | 19.6 | (424) | -2.0 |
| 18 Years and Over | 81,955 | 79.8 | 83,709 | 80.4 | 1,754 | 2.1 |
| Total Housing Units | 46,907 | - | 48,945 | - | 2,038 | 4.3 |

Race categories are from the 2000 Census and are not strictly comparable with categories used in 1990.

Source: U.S. Census Bureau, 2000 Census PL File and SF1 and 1990 Census STF1
Population Division - NYC Department of City Planning (Oct 2001)

**Demographic Profile - New York City Community Districts
2000 Census SF1**

| Brooklyn Community District 6 | Number | Percent |
|---|----------------|----------------|
| Total Population | 104,054 | 100.0 |
| White Nonhispanic | 57,106 | 54.9 |
| Black Nonhispanic | 14,034 | 13.5 |
| Asian and Pacific Islander Nonhispanic | 4,622 | 4.4 |
| Other Nonhispanic | 666 | 0.6 |
| Two or More Races Nonhispanic | 3,274 | 3.1 |
| Hispanic Origin | 24,352 | 23.4 |
| Female | 55,061 | 52.9 |
| Male | 48,993 | 47.1 |
| Under 5 years | 6,130 | 5.9 |
| 5 to 9 years | 5,928 | 5.7 |
| 10 to 14 years | 5,326 | 5.1 |
| 15 to 19 years | 4,612 | 4.4 |
| 20 to 24 years | 6,973 | 6.7 |
| 25 to 44 years | 44,430 | 42.7 |
| 45 to 64 years | 21,461 | 20.6 |
| 65 years and over | 9,194 | 8.8 |
| 18 years and over | 83,709 | 80.4 |
| In households | 102,903 | 98.9 |
| In family households | 70,574 | 67.8 |
| Householder | 22,864 | 22.0 |
| Spouse | 14,892 | 14.3 |
| Own child under 18 years | 17,678 | 17.0 |
| Other relatives | 12,961 | 12.5 |
| Nonrelatives | 2,179 | 2.1 |
| In nonfamily households | 32,329 | 31.1 |
| Householder | 23,804 | 22.9 |
| Householder 65 years and over living alone | 3,022 | 2.9 |
| Nonrelatives | 8,525 | 8.2 |
| In group quarters | 1,151 | 1.1 |
| Total Households | 46,668 | 100.0 |
| Family households | 22,864 | 49.0 |
| Married-couple family | 14,892 | 31.9 |
| With related children under 18 years | 6,976 | 14.9 |
| Female householder, no husband present | 6,419 | 13.8 |
| With related children under 18 years | 4,115 | 8.8 |
| Male householder, no wife present | 1,553 | 3.3 |
| With related children under 18 years | 648 | 1.4 |
| Nonfamily households | 23,804 | 51.0 |
| Households with one or more persons 65 years and over | 6,990 | 15.0 |
| Persons Per Family | 2.99 | - |
| Persons Per Household | 2.21 | - |
| Total Housing Units | 48,945 | - |
| Occupied Housing Units | 46,668 | 100.0 |
| Renter occupied | 33,860 | 72.6 |
| Owner occupied | 12,808 | 27.4 |
| By Household Size: | | |
| 1 person household | 16,804 | 36.0 |
| 2 person household | 15,640 | 33.5 |
| 3 person household | 7,064 | 15.1 |
| 4 person household | 4,335 | 9.3 |
| 5 persons and over | 2,825 | 6.1 |
| By Age of Householder: | | |
| 15 to 24 years | 2,228 | 4.8 |
| 25 to 44 years | 24,794 | 53.1 |
| 45 to 64 years | 13,509 | 28.9 |
| 65 years and over | 6,137 | 13.2 |

CENSUS 2000: BROOKLYN COMMUNITY DISTRICT 6



| | | | | | | |
|---------------|---|-----------------------|-----------|-------------|---|-----------------------------|
| LEGEND | 4 | CENSUS TRACT NUMBER | — | STREET | — | COMMUNITY DISTRICT BOUNDARY |
| | — | CENSUS TRACT BOUNDARY | READE ST. | STREET NAME | | |

Change in Total Population, 1990 to 2000
Brooklyn Community District 6

| Census Tract | Total Population | | Population Change, 1990-2000 | |
|--------------|------------------|-------|------------------------------|---------|
| | 1990 | 2000 | Number | Percent |
| 000302 * | 301 | 284 | (17) | (5.6) |
| 0045 | 3,270 | 3,444 | 174 | 5.3 |
| 0047 | 553 | 1,120 | 567 | 102.5 |
| 0049 | 2,392 | 2,593 | 201 | 8.4 |
| 0051 | 1,915 | 2,093 | 178 | 9.3 |
| 0055 | 187 | 207 | 20 | 10.7 |
| 0057 | 1,529 | 1,631 | 102 | 6.7 |
| 0059 | 1,198 | 1,099 | (99) | (8.3) |
| 0063 | 1,699 | 1,821 | 122 | 7.2 |
| 0065 | 5,153 | 5,136 | (17) | (0.3) |
| 0067 | 3,285 | 3,500 | 215 | 6.5 |
| 0069 * | 3,132 | 3,340 | 208 | 6.6 |
| 0071 * | 5,314 | 4,609 | (705) | (13.3) |
| 0075 | 3,963 | 4,454 | 491 | 12.4 |
| 0077 | 3,630 | 3,905 | 275 | 7.6 |
| 0085 | 7,932 | 7,278 | (654) | (8.2) |
| 0117 * | 2,279 | 2,788 | 509 | 22.3 |
| 0121 | 1,602 | 1,796 | 194 | 12.1 |
| 0123 * | 277 | 315 | 38 | 13.7 |
| 0125 | 1,001 | 1,240 | 239 | 23.9 |
| 0127 * | 2,895 | 3,405 | 510 | 17.6 |
| 012901 * | 2,144 | 2,239 | 95 | 4.4 |
| 012902 * | 2,041 | 2,125 | 84 | 4.1 |
| 0131 | 3,959 | 3,994 | 35 | 0.9 |
| 0133 | 3,378 | 3,667 | 289 | 8.6 |
| 0135 | 3,007 | 2,830 | (177) | (5.9) |
| 0137 | 3,145 | 2,972 | (173) | (5.5) |
| 0139 | 3,574 | 3,832 | 258 | 7.2 |
| 0141 * | 2,525 | 2,737 | 212 | 8.4 |
| 0149 * | 4,993 | 4,774 | (219) | (4.4) |
| 0151 | 3,417 | 3,390 | (27) | (0.8) |
| 0153 | 3,202 | 2,955 | (247) | (7.7) |
| 0155 | 3,368 | 3,312 | (56) | (1.7) |
| 0157 | 4,373 | 4,143 | (230) | (5.3) |
| 0159 * | 4,901 | 5,091 | 190 | 3.9 |
| 0161 * | 2,742 | 2,568 | (174) | (6.3) |
| 0165 | 4,985 | 4,847 | (138) | (2.8) |
| 0167 | 4,521 | 4,534 | 13 | 0.3 |
| 0319* | 111 | 332 | 221 | 199.1 |

* Census tract is within two or more community districts. Data are for entire census tract.

**Total Population by Mutually Exclusive Race and Hispanic Origin
by Census Tract, 2000
Brooklyn Community District 6**

| Census Tract | Total Population | Nonhispanic by Race | | | | | Two or More Races | Hispanic Origin (of any race) |
|--------------|------------------|---------------------|-------------------------|-------|-------|-----|-------------------|-------------------------------|
| | | Single Race | | | | | | |
| | | White | Black/ African American | Asian | Other | | | |
| 000302 * | 284 | 237 | 12 | 7 | 0 | 8 | 20 | |
| 0045 | 3,444 | 2,808 | 67 | 173 | 25 | 115 | 256 | |
| 0047 | 1,120 | 470 | 161 | 83 | 7 | 47 | 352 | |
| 0049 | 2,593 | 1,551 | 229 | 304 | 11 | 121 | 377 | |
| 0051 | 2,093 | 1,098 | 133 | 163 | 15 | 103 | 581 | |
| 0055 | 207 | 101 | 9 | 2 | 3 | 12 | 80 | |
| 0057 | 1,631 | 366 | 174 | 16 | 19 | 80 | 976 | |
| 0059 | 1,099 | 206 | 181 | 13 | 13 | 60 | 626 | |
| 0063 | 1,821 | 1,320 | 54 | 65 | 11 | 101 | 270 | |
| 0065 | 5,136 | 4,118 | 132 | 143 | 15 | 147 | 581 | |
| 0067 | 3,500 | 2,791 | 57 | 105 | 14 | 140 | 393 | |
| 0069 * | 3,340 | 1,837 | 180 | 189 | 33 | 171 | 930 | |
| 0071 * | 4,609 | 670 | 1,940 | 54 | 21 | 66 | 1,858 | |
| 0075 | 4,454 | 3,288 | 111 | 145 | 42 | 171 | 697 | |
| 0077 | 3,905 | 2,720 | 223 | 169 | 21 | 192 | 580 | |
| 0085 | 7,278 | 95 | 3,979 | 24 | 39 | 57 | 3,084 | |
| 0117 * | 2,788 | 679 | 251 | 180 | 25 | 104 | 1,549 | |
| 0121 | 1,796 | 521 | 134 | 145 | 8 | 76 | 912 | |
| 0123 * | 315 | 120 | 18 | 1 | 2 | 1 | 173 | |
| 0125 | 1,240 | 421 | 126 | 35 | 12 | 122 | 524 | |
| 0127 * | 3,405 | 367 | 1,158 | 36 | 27 | 54 | 1,763 | |
| 012901 * | 2,239 | 791 | 492 | 119 | 15 | 83 | 739 | |
| 012902 * | 2,125 | 1,101 | 415 | 78 | 21 | 62 | 448 | |
| 0131 | 3,994 | 1,557 | 888 | 144 | 15 | 84 | 1,306 | |
| 0133 | 3,667 | 2,138 | 367 | 206 | 20 | 115 | 821 | |
| 0135 | 2,830 | 1,608 | 308 | 101 | 16 | 72 | 725 | |
| 0137 | 2,972 | 1,677 | 229 | 134 | 22 | 71 | 839 | |
| 0139 | 3,832 | 1,875 | 462 | 267 | 46 | 86 | 1,096 | |
| 0141 * | 2,737 | 984 | 171 | 223 | 62 | 165 | 1,132 | |
| 0149 * | 4,774 | 2,515 | 367 | 216 | 39 | 154 | 1,483 | |
| 0151 | 3,390 | 2,347 | 179 | 177 | 28 | 142 | 517 | |
| 0153 | 2,955 | 2,102 | 145 | 330 | 25 | 91 | 262 | |
| 0155 | 3,312 | 2,481 | 260 | 143 | 22 | 102 | 304 | |
| 0157 | 4,143 | 3,197 | 314 | 214 | 14 | 101 | 303 | |
| 0159 * | 5,091 | 3,574 | 617 | 310 | 32 | 142 | 416 | |
| 0161 * | 2,568 | 1,213 | 620 | 132 | 13 | 116 | 474 | |
| 0165 | 4,847 | 3,997 | 210 | 195 | 45 | 118 | 282 | |
| 0167 | 4,534 | 3,420 | 236 | 189 | 31 | 115 | 543 | |
| 0319* | 332 | 201 | 30 | 61 | 1 | 1 | 38 | |

* Census tract is within two or more community districts. Data are for entire census tract.

**Total Households by Household Family Type
by Census Tract, 2000
Brooklyn Community District 6**

| Census Tract | Total Households | Total Family Households | Total Non-Family Households | Average Household Size | Average Family Size |
|---------------------|-------------------------|--------------------------------|------------------------------------|-------------------------------|----------------------------|
| 000302 * | 115 | 66 | 49 | 2.30 | 2.85 |
| 0045 | 1,743 | 781 | 962 | 1.97 | 2.73 |
| 0047 | 506 | 275 | 231 | 2.21 | 2.81 |
| 0049 | 991 | 466 | 525 | 2.04 | 2.79 |
| 0051 | 970 | 469 | 501 | 2.14 | 2.88 |
| 0055 | 88 | 41 | 47 | 2.35 | 3.32 |
| 0057 | 608 | 385 | 223 | 2.68 | 3.34 |
| 0059 | 420 | 255 | 165 | 2.55 | 3.26 |
| 0063 | 905 | 405 | 500 | 2.01 | 2.75 |
| 0065 | 2,583 | 1,165 | 1,418 | 1.99 | 2.74 |
| 0067 | 1,662 | 853 | 809 | 2.11 | 2.80 |
| 0069 * | 1,511 | 701 | 810 | 2.21 | 3.01 |
| 0071 * | 1,718 | 1,171 | 547 | 2.67 | 3.22 |
| 0075 | 2,170 | 977 | 1,193 | 2.05 | 2.88 |
| 0077 | 1,917 | 849 | 1,068 | 2.01 | 2.80 |
| 0085 | 2,777 | 1,847 | 930 | 2.62 | 3.28 |
| 0117 * | 1,030 | 578 | 452 | 2.71 | 3.46 |
| 0121 | 689 | 368 | 321 | 2.61 | 3.50 |
| 0123 * | 126 | 61 | 65 | 2.46 | 3.30 |
| 0125 | 473 | 256 | 217 | 2.49 | 3.16 |
| 0127 * | 1,264 | 729 | 535 | 2.66 | 3.39 |
| 012901 * | 978 | 451 | 527 | 2.29 | 3.06 |
| 012902 * | 989 | 354 | 635 | 2.14 | 3.09 |
| 0131 | 1,781 | 815 | 966 | 2.23 | 3.06 |
| 0133 | 1,671 | 789 | 882 | 2.19 | 2.93 |
| 0135 | 1,238 | 606 | 632 | 2.29 | 3.07 |
| 0137 | 1,300 | 655 | 645 | 2.27 | 2.99 |
| 0139 | 1,551 | 819 | 732 | 2.46 | 3.17 |
| 0141 * | 1,051 | 585 | 466 | 2.60 | 3.27 |
| 0149 * | 1,990 | 1,009 | 981 | 2.36 | 3.10 |
| 0151 | 1,535 | 751 | 784 | 2.20 | 2.91 |
| 0153 | 1,329 | 616 | 713 | 2.11 | 2.84 |
| 0155 | 1,540 | 721 | 819 | 2.15 | 2.99 |
| 0157 | 2,127 | 856 | 1,271 | 1.95 | 2.82 |
| 0159 * | 2,727 | 1,032 | 1,695 | 1.85 | 2.73 |
| 0161 * | 1,214 | 505 | 709 | 2.10 | 2.94 |
| 0165 | 2,375 | 1,095 | 1,280 | 2.03 | 2.87 |
| 0167 | 2,116 | 987 | 1,129 | 2.14 | 2.83 |
| 0319* | 161 | 79 | 82 | 1.94 | 2.61 |

* Census tract is within two or more community districts. Data are for entire census tract.

**Age and Nativity
by Census Tract, 2000
Brooklyn Community District 6**

| Census Tract | Total Population | % under 18 | % 18 to 64 | % 65 and over | % Foreign Born |
|---------------------|-------------------------|-------------------|-------------------|----------------------|-----------------------|
| 00302 * | 284 | 18.3 | 75.4 | 6.3 | 7.4 |
| 0045 | 3,444 | 14.4 | 77.8 | 7.8 | 15.5 |
| 0047 | 1,120 | 19.0 | 76.3 | 4.7 | 20.5 |
| 0049 | 2,593 | 13.4 | 62.5 | 24.1 | 17.3 |
| 0051 | 2,093 | 16.1 | 76.1 | 7.8 | 25.7 |
| 0055 | 207 | 25.1 | 67.6 | 7.2 | 16.4 |
| 0057 | 1,631 | 31.6 | 60.8 | 7.5 | 18.9 |
| 0059 | 1,099 | 31.4 | 62.8 | 5.8 | 7.6 |
| 0063 | 1,821 | 13.8 | 74.8 | 11.4 | 22.2 |
| 0065 | 5,136 | 14.1 | 74.0 | 11.9 | 15.1 |
| 0067 | 3,500 | 17.1 | 73.2 | 9.7 | 12.2 |
| 0069 * | 3,340 | 16.3 | 75.4 | 8.3 | 17.7 |
| 0071 * | 4,609 | 29.9 | 61.0 | 9.1 | 11.0 |
| 0075 | 4,454 | 14.6 | 73.5 | 11.9 | 13.5 |
| 0077 | 3,905 | 13.3 | 73.1 | 13.6 | 15.0 |
| 0085 | 7,278 | 37.1 | 53.9 | 9.0 | 6.5 |
| 0117 * | 2,788 | 23.7 | 68.7 | 7.6 | 26.4 |
| 0121 | 1,796 | 22.7 | 68.3 | 9.0 | 32.2 |
| 0123 * | 315 | 15.6 | 75.2 | 9.2 | 20.3 |
| 0125 | 1,240 | 19.5 | 69.3 | 11.2 | 20.6 |
| 0127 * | 3,405 | 25.2 | 65.1 | 9.8 | 17.3 |
| 012901 * | 2,239 | 17.6 | 75.8 | 6.6 | 26.6 |
| 012902 * | 2,125 | 15.2 | 78.0 | 6.7 | 17.3 |
| 0131 | 3,994 | 18.6 | 75.5 | 5.9 | 20.7 |
| 0133 | 3,667 | 17.0 | 75.3 | 7.7 | 15.3 |
| 0135 | 2,830 | 20.9 | 73.8 | 5.3 | 15.4 |
| 0137 | 2,972 | 18.6 | 72.3 | 9.1 | 17.9 |
| 0139 | 3,832 | 19.8 | 72.7 | 7.5 | 25.6 |
| 0141 * | 2,737 | 20.5 | 71.9 | 7.6 | 28.2 |
| 0149 * | 4,774 | 19.0 | 74.5 | 6.5 | 20.4 |
| 0151 | 3,390 | 17.8 | 75.3 | 7.0 | 15.3 |
| 0153 | 2,955 | 15.6 | 76.0 | 8.3 | 18.6 |
| 0155 | 3,312 | 19.5 | 73.8 | 6.7 | 11.5 |
| 0157 | 4,143 | 15.9 | 77.0 | 7.1 | 10.4 |
| 0159 * | 5,091 | 14.4 | 78.4 | 7.2 | 17.1 |
| 0161 * | 2,568 | 14.7 | 78.7 | 6.6 | 23.0 |
| 0165 | 4,847 | 18.9 | 73.4 | 7.7 | 10.3 |
| 0167 | 4,534 | 16.1 | 76.4 | 7.5 | 17.5 |

* Census tract is within two or more community districts. Data are for entire census tract.

**Income and Education
by Census Tract, 2000
Brooklyn Community District 6**

| Census Tract | Median Household Income | % Persons below Poverty | % Families below Poverty | Population 25 + | % High School Graduates or Higher | % College Graduates or Higher |
|---------------------|--------------------------------|--------------------------------|---------------------------------|------------------------|--|--------------------------------------|
| 00302 * | \$112,414 | 10.4 | 0.0 | 192 | 94.8 | 70.8 |
| 0045 | \$68,182 | 5.7 | 1.3 | 2,800 | 93.3 | 75.1 |
| 0047 | \$49,427 | 20.3 | 16.9 | 733 | 84.3 | 52.9 |
| 0049 | \$62,344 | 10.2 | 5.7 | 2,113 | 75.2 | 54.8 |
| 0051 | \$51,767 | 10.0 | 9.4 | 1,651 | 82.4 | 45.5 |
| 0055 | \$46,500 | 3.8 | 0.0 | 96 | 83.3 | 39.6 |
| 0057 | \$32,563 | 22.1 | 20.3 | 951 | 75.4 | 25.9 |
| 0059 | \$21,674 | 36.3 | 33.8 | 566 | 52.1 | 11.7 |
| 0063 | \$60,274 | 7.3 | 7.3 | 1,368 | 85.8 | 56.9 |
| 0065 | \$62,049 | 9.0 | 6.3 | 4,074 | 86.5 | 55.5 |
| 0067 | \$70,536 | 5.3 | 2.3 | 2,775 | 88.2 | 69.2 |
| 0069 * | \$55,417 | 11.2 | 7.0 | 2,521 | 78.1 | 57.8 |
| 0071 * | \$22,011 | 33.8 | 35.3 | 2,721 | 64.7 | 21.5 |
| 0075 | \$69,107 | 7.0 | 3.5 | 3,412 | 86.5 | 62.8 |
| 0077 | \$44,444 | 13.4 | 10.4 | 3,192 | 78.6 | 41.1 |
| 0085 | \$10,372 | 54.6 | 51.4 | 3,846 | 44.9 | 3.4 |
| 0117 * | \$30,833 | 27.2 | 24.4 | 1,733 | 64.0 | 18.4 |
| 0121 | \$36,343 | 22.9 | 19.8 | 1,144 | 65.6 | 19.2 |
| 0123 * | \$34,375 | 37.4 | 52.6 | 188 | 77.7 | 42.0 |
| 0125 | \$26,625 | 25.5 | 15.0 | 915 | 63.3 | 19.3 |
| 0127 * | \$19,000 | 38.2 | 35.0 | 2,081 | 54.3 | 16.4 |
| 012901 * | \$48,024 | 11.4 | 7.4 | 1,665 | 78.4 | 45.6 |
| 012902 * | \$55,625 | 8.5 | 6.2 | 1,602 | 90.5 | 59.7 |
| 0131 | \$51,131 | 19.2 | 17.4 | 2,911 | 79.6 | 44.8 |
| 0133 | \$57,885 | 9.6 | 6.0 | 2,689 | 88.7 | 59.0 |
| 0135 | \$51,420 | 13.4 | 7.6 | 2,001 | 90.0 | 54.1 |
| 0137 | \$57,042 | 10.5 | 10.2 | 1,937 | 83.9 | 49.8 |
| 0139 | \$42,361 | 16.9 | 15.7 | 2,642 | 75.0 | 46.5 |
| 0141 * | \$41,840 | 13.7 | 12.2 | 1,872 | 71.6 | 36.9 |
| 0149 * | \$47,569 | 14.4 | 11.1 | 3,330 | 80.3 | 43.3 |
| 0151 | \$66,815 | 9.8 | 6.8 | 2,498 | 91.5 | 70.9 |
| 0153 | \$66,809 | 4.8 | 2.2 | 2,340 | 93.0 | 70.9 |
| 0155 | \$63,073 | 5.8 | 3.6 | 2,570 | 92.8 | 69.4 |
| 0157 | \$68,787 | 5.8 | 1.9 | 3,260 | 94.9 | 74.8 |
| 0159 * | \$67,317 | 6.0 | 1.5 | 4,131 | 95.1 | 75.3 |
| 0161 * | \$65,192 | 10.0 | 8.4 | 1,995 | 89.8 | 67.6 |
| 0165 | \$77,871 | 3.2 | 0.6 | 3,741 | 97.8 | 78.7 |
| 0167 | \$68,125 | 5.6 | 2.9 | 3,543 | 92.2 | 71.4 |

* Census tract is within two or more community districts. Data are for entire census tract.

**Employment Status for Population 16 and Over
by Census Tract, 2000
Brooklyn Community District 6**

| Census Tract | Population 16+ | Number of Persons 16+ in Labor Force | % of Labor Force Unemployed | % of Labor Force Female | % of Labor Force Male |
|---------------------|-----------------------|---|------------------------------------|--------------------------------|------------------------------|
| 00302 * | 283 | 231 | 0.0 | 46.8 | 53.2 |
| 0045 | 3,042 | 2,392 | 1.4 | 45.4 | 54.6 |
| 0047 | 840 | 657 | 5.5 | 51.1 | 48.9 |
| 0049 | 2,230 | 1,251 | 2.0 | 49.1 | 50.9 |
| 0051 | 1,911 | 1,379 | 6.7 | 50.1 | 49.9 |
| 0055 | 114 | 78 | 0.0 | 6.4 | 93.6 |
| 0057 | 1,137 | 680 | 3.7 | 44.1 | 55.9 |
| 0059 | 735 | 360 | 11.1 | 48.6 | 51.4 |
| 0063 | 1,523 | 1,163 | 5.8 | 47.3 | 52.7 |
| 0065 | 4,465 | 3,221 | 2.4 | 47.8 | 52.2 |
| 0067 | 2,981 | 2,343 | 4.1 | 50.9 | 49.1 |
| 0069 * | 2,865 | 1,987 | 1.5 | 52.3 | 47.7 |
| 0071 * | 3,409 | 1,699 | 18.2 | 56.3 | 43.7 |
| 0075 | 3,790 | 2,936 | 6.9 | 53.4 | 46.6 |
| 0077 | 3,557 | 2,315 | 2.0 | 46.8 | 53.2 |
| 0085 | 4,826 | 2,038 | 27.9 | 57.0 | 43.0 |
| 0117 * | 2,237 | 1,455 | 8.9 | 45.6 | 54.4 |
| 0121 | 1,423 | 951 | 5.9 | 46.0 | 54.0 |
| 0123 * | 246 | 174 | 9.2 | 34.5 | 65.5 |
| 0125 | 999 | 596 | 13.1 | 35.9 | 64.1 |
| 0127 * | 2,607 | 1,298 | 9.2 | 48.4 | 51.6 |
| 012901 * | 1,918 | 1,359 | 7.4 | 50.6 | 49.4 |
| 012902 * | 1,842 | 1,436 | 5.2 | 50.8 | 49.2 |
| 0131 | 3,333 | 2,464 | 6.2 | 49.5 | 50.5 |
| 0133 | 3,089 | 2,286 | 2.3 | 49.1 | 50.9 |
| 0135 | 2,377 | 1,849 | 4.2 | 52.1 | 47.9 |
| 0137 | 2,332 | 1,673 | 4.5 | 49.0 | 51.0 |
| 0139 | 3,067 | 2,059 | 7.2 | 50.7 | 49.3 |
| 0141 * | 2,270 | 1,583 | 5.2 | 46.4 | 53.6 |
| 0149 * | 3,981 | 2,898 | 10.1 | 51.0 | 49.0 |
| 0151 | 2,775 | 2,206 | 1.0 | 52.8 | 47.2 |
| 0153 | 2,545 | 1,848 | 3.0 | 48.9 | 51.1 |
| 0155 | 2,799 | 2,225 | 4.0 | 52.2 | 47.8 |
| 0157 | 3,522 | 2,805 | 3.1 | 53.2 | 46.8 |
| 0159 * | 4,459 | 3,593 | 5.2 | 51.7 | 48.3 |
| 0161 * | 2,301 | 1,779 | 5.0 | 51.2 | 48.8 |
| 0165 | 4,021 | 3,147 | 2.7 | 52.2 | 47.8 |
| 0167 | 3,908 | 3,157 | 4.4 | 53.2 | 46.8 |

* Census tract is within two or more community districts. Data are for entire census tract.

**Selected Housing Characteristics
Total Housing Units & Occupancy Status
by Census Tract, 2000
Brooklyn Community District 6**

| Census Tract | Total Housing Units | Occupancy Status | | | |
|--------------|---------------------|------------------------------|------------------|-------------------|-----------------|
| | | Total Occupied Housing Units | % Owner Occupied | % Renter Occupied | % Overcrowded** |
| 00302 * | 1,512 | 1,451 | 42.0 | 58.0 | 12.6 |
| 0045 | 1,843 | 1,792 | 36.6 | 63.4 | 2.6 |
| 0047 | 497 | 463 | 28.5 | 71.5 | 10.4 |
| 0049 | 1,037 | 973 | 23.0 | 77.0 | 5.4 |
| 0051 | 1,007 | 976 | 30.7 | 69.3 | 12.1 |
| 0055 | 97 | 72 | 26.4 | 73.6 | 0.0 |
| 0057 | 705 | 621 | 27.2 | 72.8 | 11.9 |
| 0059 | 518 | 392 | 15.8 | 84.2 | 21.7 |
| 0063 | 927 | 911 | 24.6 | 75.4 | 1.4 |
| 0065 | 2,679 | 2,583 | 26.6 | 73.4 | 1.8 |
| 0067 | 1,743 | 1,662 | 30.0 | 70.0 | 2.6 |
| 0069 * | 1,609 | 1,503 | 30.0 | 70.0 | 3.3 |
| 0071 * | 1,756 | 1,698 | 14.0 | 86.0 | 8.2 |
| 0075 | 2,214 | 2,145 | 31.3 | 68.7 | 3.5 |
| 0077 | 2,032 | 1,942 | 23.8 | 76.2 | 2.4 |
| 0085 | 2,851 | 2,777 | 0.3 | 99.7 | 16.0 |
| 0117 * | 1,125 | 1,037 | 23.3 | 76.7 | 16.2 |
| 0121 | 742 | 668 | 29.5 | 70.5 | 19.6 |
| 0123 * | 135 | 129 | 17.1 | 82.9 | 6.2 |
| 0125 | 505 | 478 | 14.9 | 85.1 | 13.8 |
| 0127 * | 1,295 | 1,264 | 6.4 | 93.6 | 13.4 |
| 012901 * | 1,056 | 990 | 25.6 | 74.4 | 5.9 |
| 012902 * | 1,084 | 994 | 20.5 | 79.5 | 6.6 |
| 0131 | 1,895 | 1,815 | 26.1 | 73.9 | 11.0 |
| 0133 | 1,744 | 1,671 | 29.9 | 70.1 | 5.1 |
| 0135 | 1,330 | 1,249 | 28.2 | 71.8 | 6.2 |
| 0137 | 1,324 | 1,263 | 28.3 | 71.7 | 5.3 |
| 0139 | 1,603 | 1,537 | 25.7 | 74.3 | 10.3 |
| 0141 * | 1,157 | 1,066 | 33.7 | 66.3 | 12.2 |
| 0149 * | 2,148 | 1,990 | 32.4 | 67.6 | 6.7 |
| 0151 | 1,618 | 1,540 | 35.7 | 64.3 | 3.5 |
| 0153 | 1,421 | 1,329 | 29.7 | 70.3 | 3.9 |
| 0155 | 1,625 | 1,555 | 33.4 | 66.6 | 1.4 |
| 0157 | 2,227 | 2,127 | 37.9 | 62.1 | 3.0 |
| 0159 * | 2,818 | 2,727 | 44.7 | 55.3 | 4.0 |
| 0161 * | 1,259 | 1,185 | 28.2 | 71.8 | 3.7 |
| 0165 | 2,461 | 2,375 | 42.6 | 57.4 | 2.7 |
| 0167 | 2,228 | 2,116 | 33.3 | 66.7 | 3.6 |

* Census tract is within two or more community districts. Data are for entire census tract.

** "Overcrowded" units are those with more than one person per room.

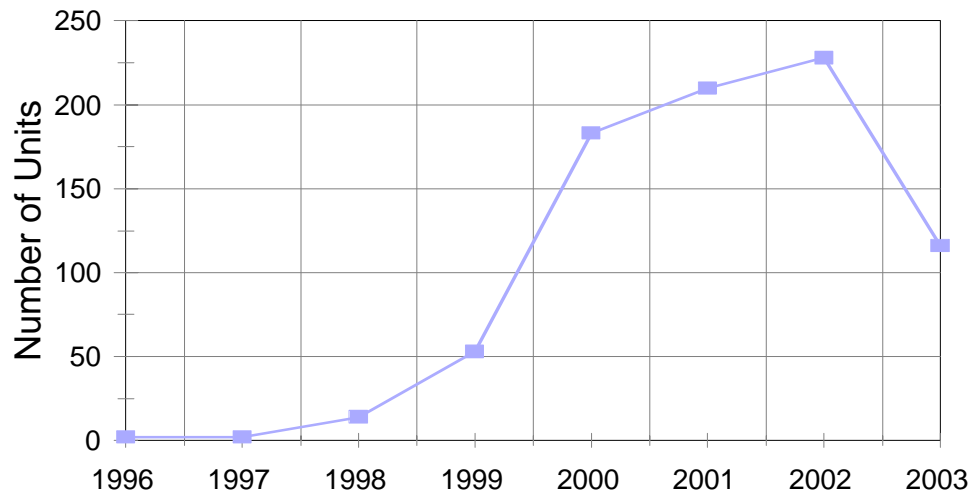
**Selected Housing Characteristics
Number of Units & Age of Structure
by Census Tract, 2000
Brooklyn Community District 6**

| Census Tract | Total Housing Units | Units in Structure | | | Age of Structure | | |
|--------------|---------------------|--------------------|-------------|--------------------|----------------------|----------------------|---------------------|
| | | % 1 & 2 Units | % 3-9 Units | % 10 units or more | % Built 1990 to 2000 | % Built 1950 to 1989 | % Built before 1950 |
| 00302 * | 1,512 | 62.8 | 28.4 | 8.8 | 1.5 | 51.2 | 47.4 |
| 0045 | 1,843 | 21.4 | 46.5 | 32.1 | 0.0 | 12.1 | 87.9 |
| 0047 | 497 | 5.4 | 47.5 | 47.1 | 32.4 | 24.7 | 42.9 |
| 0049 | 1,037 | 11.4 | 51.0 | 37.6 | 0.0 | 14.7 | 85.3 |
| 0051 | 1,007 | 24.0 | 69.8 | 6.2 | 5.6 | 28.9 | 65.5 |
| 0055 | 97 | 67.0 | 33.0 | 0.0 | 0.0 | 0.0 | 100.0 |
| 0057 | 705 | 31.1 | 61.6 | 7.4 | 7.5 | 23.3 | 69.2 |
| 0059 | 518 | 22.6 | 51.4 | 26.1 | 15.3 | 45.0 | 39.8 |
| 0063 | 927 | 4.1 | 85.8 | 10.1 | 0.0 | 16.3 | 83.7 |
| 0065 | 2,679 | 22.5 | 66.9 | 10.6 | 1.1 | 12.2 | 86.7 |
| 0067 | 1,743 | 20.5 | 72.6 | 6.8 | 0.6 | 8.3 | 91.2 |
| 0069 * | 1,609 | 26.0 | 61.5 | 12.5 | 1.3 | 17.6 | 81.1 |
| 0071 * | 1,756 | 16.8 | 21.1 | 62.1 | 0.3 | 33.4 | 66.3 |
| 0075 | 2,214 | 38.4 | 48.8 | 12.8 | 3.0 | 10.5 | 86.5 |
| 0077 | 2,032 | 31.2 | 46.7 | 22.2 | 0.0 | 16.7 | 83.3 |
| 0085 | 2,851 | 0.3 | 5.9 | 93.8 | 0.6 | 31.3 | 68.1 |
| 0117 * | 1,125 | 31.6 | 58.6 | 9.9 | 3.4 | 26.9 | 69.7 |
| 0121 | 742 | 36.4 | 59.7 | 3.9 | 5.5 | 13.1 | 81.4 |
| 0123 * | 135 | 28.9 | 51.9 | 19.3 | 0.0 | 0.0 | 100.0 |
| 0125 | 505 | 22.6 | 75.4 | 2.0 | 2.8 | 17.0 | 80.2 |
| 0127 * | 1,295 | 4.9 | 34.1 | 61.0 | 3.6 | 60.6 | 35.8 |
| 012901 * | 1,056 | 19.5 | 68.5 | 12.0 | 5.3 | 22.3 | 72.4 |
| 012902 * | 1,084 | 30.0 | 57.9 | 12.1 | 3.1 | 16.0 | 80.9 |
| 0131 | 1,895 | 14.3 | 81.7 | 4.0 | 2.0 | 23.2 | 74.8 |
| 0133 | 1,744 | 19.0 | 58.7 | 22.3 | 4.1 | 4.9 | 91.1 |
| 0135 | 1,330 | 18.8 | 64.7 | 16.5 | 0.6 | 10.3 | 89.1 |
| 0137 | 1,324 | 30.3 | 51.5 | 18.2 | 0.4 | 8.5 | 91.1 |
| 0139 | 1,603 | 32.3 | 32.4 | 35.2 | 0.0 | 23.8 | 76.2 |
| 0141 * | 1,157 | 34.1 | 49.5 | 16.4 | 4.3 | 13.7 | 81.9 |
| 0149 * | 2,148 | 35.7 | 55.8 | 8.5 | 1.2 | 17.6 | 81.3 |
| 0151 | 1,618 | 31.3 | 56.2 | 12.5 | 1.1 | 10.7 | 88.3 |
| 0153 | 1,421 | 25.8 | 49.9 | 24.3 | 0.0 | 13.4 | 86.6 |
| 0155 | 1,625 | 24.9 | 54.5 | 20.6 | 0.3 | 4.9 | 94.8 |
| 0157 | 2,227 | 19.4 | 46.5 | 34.2 | 0.0 | 8.7 | 91.3 |
| 0159 * | 2,818 | 17.2 | 41.3 | 41.5 | 1.8 | 12.1 | 86.0 |
| 0161 * | 1,259 | 27.0 | 58.5 | 14.5 | 0.0 | 13.8 | 86.2 |
| 0165 | 2,461 | 19.7 | 41.1 | 39.2 | 0.0 | 5.0 | 95.0 |
| 0167 | 2,228 | 23.1 | 45.2 | 31.7 | 0.3 | 6.7 | 93.0 |

* Census tract is within two or more community districts. Data are for entire census tract.

Selected Housing Characteristics
Building Permits Issued For New Residential Construction
Brooklyn Community District 6, 1996 - 2003

Total Number of New Housing Units Issued Permits



Permits by Building Size

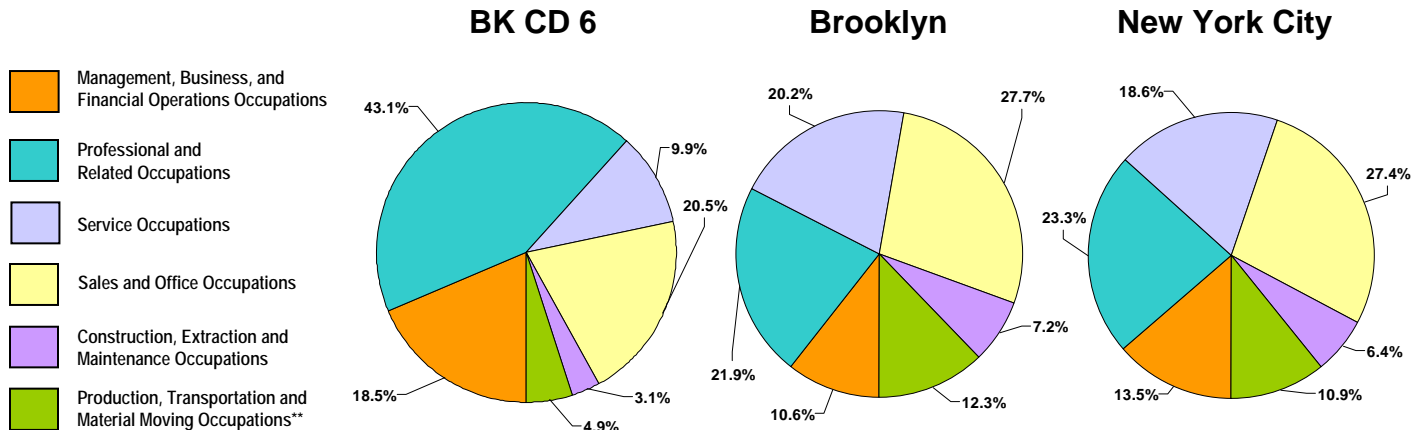
| Year | 1 & 2 Unit Buildings | | 3 & 4 Unit Buildings | | 5+ Unit Buildings | | Total Buildings | Total Units |
|------|----------------------|-------|----------------------|-------|-------------------|-------|-----------------|-------------|
| | Buildings | Units | Buildings | Units | Buildings | Units | | |
| 1996 | 1 | 2 | 0 | 0 | 0 | 0 | 1 | 2 |
| 1997 | 1 | 2 | 0 | 0 | 0 | 0 | 1 | 2 |
| 1998 | 0 | 0 | 3 | 9 | 1 | 5 | 4 | 14 |
| 1999 | 8 | 16 | 3 | 9 | 3 | 28 | 14 | 53 |
| 2000 | 3 | 6 | 4 | 13 | 12 | 164 | 19 | 183 |
| 2001 | 7 | 14 | 10 | 32 | 11 | 164 | 28 | 210 |
| 2002 | 1 | 2 | 4 | 12 | 12 | 214 | 17 | 228 |
| 2003 | 4 | 8 | 14 | 45 | 8 | 63 | 26 | 116 |

**Selected Employment Characteristics
Occupation for the Employed Civilian Population
by Census Tract, 2000
Brooklyn Community District 6**

| Census Tract | Total Employed Civilian Population 16 Years & Over by Occupation | | | | | | | | |
|--------------|--|--|--|--------------------------------------|---------------------|------------------------------|---|---|--|
| | Total Employed Civilian Population 16 Years and Over | Management, Professional, and Related Occupations: | | | Service Occupations | Sales and Office Occupations | Construction, Extraction, and Maintenance Occupations | Production, Transportation, and Material Moving Occupations** | |
| | | Total | Management, Business, and Financial Operations Occupations | Professional and Related Occupations | | | | | |
| 000302* | 231 | 126 | 48 | 78 | 30 | 40 | 24 | 11 | |
| 0045 | 2,359 | 1,755 | 556 | 1,199 | 148 | 354 | 59 | 43 | |
| 0047 | 621 | 379 | 107 | 272 | 76 | 122 | 20 | 24 | |
| 0049 | 1,226 | 922 | 251 | 671 | 45 | 220 | 27 | 12 | |
| 0051 | 1,286 | 691 | 247 | 444 | 137 | 348 | 58 | 52 | |
| 0055 | 78 | 36 | 17 | 19 | 11 | 21 | 0 | 10 | |
| 0057 | 655 | 138 | 13 | 125 | 82 | 278 | 42 | 115 | |
| 0059 | 320 | 44 | 9 | 35 | 86 | 126 | 32 | 32 | |
| 0063 | 1,095 | 685 | 211 | 474 | 112 | 209 | 53 | 36 | |
| 0065 | 3,143 | 2,035 | 671 | 1,364 | 369 | 574 | 104 | 61 | |
| 0067 | 2,248 | 1,644 | 591 | 1,053 | 161 | 312 | 71 | 60 | |
| 0069* | 1,957 | 1,273 | 360 | 913 | 201 | 384 | 62 | 37 | |
| 0071* | 1,389 | 486 | 188 | 298 | 292 | 461 | 85 | 65 | |
| 0075 | 2,732 | 1,822 | 624 | 1,198 | 188 | 610 | 45 | 67 | |
| 0077 | 2,268 | 1,194 | 432 | 762 | 241 | 500 | 163 | 170 | |
| 0085 | 1,470 | 184 | 64 | 120 | 416 | 520 | 88 | 262 | |
| 0117* | 1,326 | 346 | 89 | 257 | 315 | 409 | 100 | 156 | |
| 0121 | 895 | 267 | 91 | 176 | 172 | 179 | 51 | 226 | |
| 0123* | 158 | 67 | 28 | 39 | 11 | 67 | 13 | 0 | |
| 0125 | 518 | 224 | 7 | 217 | 117 | 66 | 32 | 79 | |
| 0127* | 1,179 | 392 | 142 | 250 | 231 | 337 | 57 | 162 | |
| 012901* | 1,258 | 776 | 151 | 625 | 167 | 211 | 19 | 85 | |
| 012902* | 1,362 | 858 | 178 | 680 | 127 | 284 | 54 | 39 | |
| 0131 | 2,311 | 1,291 | 340 | 951 | 218 | 519 | 72 | 211 | |
| 0133 | 2,233 | 1,382 | 391 | 991 | 226 | 501 | 60 | 64 | |
| 0135 | 1,771 | 1,091 | 261 | 830 | 137 | 399 | 66 | 78 | |
| 0137 | 1,597 | 962 | 295 | 667 | 167 | 369 | 0 | 99 | |
| 0139 | 1,911 | 1,085 | 374 | 711 | 251 | 420 | 56 | 99 | |
| 0141* | 1,500 | 727 | 206 | 521 | 230 | 301 | 91 | 151 | |
| 0149* | 2,604 | 1,465 | 421 | 1,044 | 323 | 601 | 88 | 127 | |
| 0151 | 2,183 | 1,469 | 372 | 1,097 | 124 | 457 | 67 | 66 | |
| 0153 | 1,792 | 1,383 | 364 | 1,019 | 92 | 253 | 31 | 33 | |
| 0155 | 2,137 | 1,599 | 451 | 1,148 | 107 | 333 | 35 | 63 | |
| 0157 | 2,719 | 2,003 | 639 | 1,364 | 141 | 501 | 33 | 41 | |
| 0159* | 3,407 | 2,572 | 767 | 1,805 | 182 | 499 | 66 | 88 | |
| 0161* | 1,690 | 1,124 | 319 | 805 | 177 | 315 | 20 | 54 | |
| 0165 | 3,063 | 2,224 | 557 | 1,667 | 213 | 521 | 14 | 91 | |
| 0167 | 3,019 | 2,119 | 820 | 1,299 | 221 | 525 | 66 | 88 | |
| 0319* | 202 | 77 | 36 | 41 | 30 | 84 | 0 | 11 | |

*Census tract is within two or more community districts. Data are for entire census tract.

** Includes farming, fishing and forestry occupations.

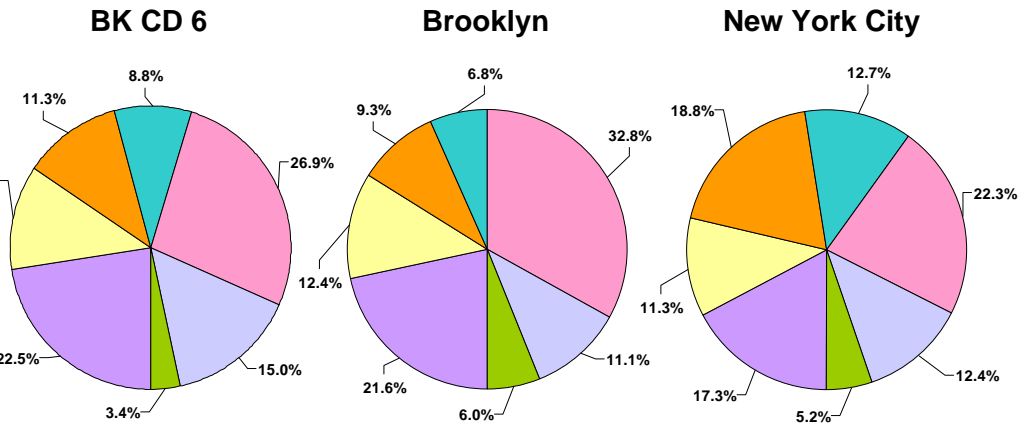


**Selected Employment Characteristics
Total Workers at Place of Work by Industry
by Census Tract, 2000
Brooklyn Community District 6**

| Census Tract | Workers 16 Years and Over by Industry | | | | | | | | |
|--------------|---------------------------------------|---|----------------------------------|---|---|---|--|--|--|
| | Total Workers at Place of Work | Agriculture**; Construction; Manufacturing; Transportation and warehousing and utilities | Wholesale trade; Retail trade | Information; Finance, insurance, real estate and rental and leasing | Professional, scientific, management, administrative, and waste management services | Educational, health and social services | Arts, entertainment, recreation, accommodation and food services; Other services (except public administration) | Public administration; Armed forces | |
| 000302* | 350 | 185 | 40 | 30 | 30 | 40 | 10 | 20 | |
| 0045 | 1,275 | 120 | 65 | 100 | 85 | 475 | 380 | 40 | |
| 0047 | 90 | 34 | 0 | 0 | 15 | 30 | 8 | 0 | |
| 0049 | 1750 | 105 | 29 | 45 | 75 | 1,410 | 59 | 20 | |
| 0051 | 760 | 275 | 95 | 155 | 55 | 25 | 140 | 15 | |
| 0055 | 2,030 | 1,020 | 410 | 40 | 295 | 120 | 80 | 65 | |
| 0057 | 1,260 | 685 | 110 | 30 | 25 | 205 | 155 | 50 | |
| 0059 | 1,760 | 915 | 175 | 95 | 95 | 235 | 135 | 110 | |
| 0063 | 505 | 4 | 54 | 40 | 80 | 200 | 30 | 90 | |
| 0065 | 695 | 94 | 145 | 35 | 75 | 140 | 175 | 35 | |
| 0067 | 660 | 90 | 45 | 135 | 90 | 140 | 130 | 20 | |
| 0069* | 935 | 99 | 95 | 29 | 80 | 410 | 210 | 4 | |
| 0071* | 480 | 200 | 35 | 65 | 0 | 75 | 70 | 45 | |
| 0075 | 1,245 | 390 | 144 | 55 | 85 | 300 | 260 | 10 | |
| 0077 | 1,675 | 580 | 225 | 120 | 150 | 390 | 185 | 30 | |
| 0085 | 390 | 65 | 10 | 125 | 25 | 85 | 34 | 40 | |
| 0117* | 1,345 | 660 | 260 | 50 | 75 | 65 | 200 | 35 | |
| 0121 | 730 | 245 | 165 | 20 | 170 | 45 | 59 | 25 | |
| 0123* | 2,150 | 980 | 440 | 220 | 130 | 255 | 90 | 30 | |
| 0125 | 1,235 | 415 | 280 | 160 | 50 | 140 | 185 | 4 | |
| 0127* | 775 | 285 | 50 | 115 | 75 | 110 | 130 | 20 | |
| 012901* | 825 | 154 | 185 | 15 | 40 | 195 | 175 | 60 | |
| 012902* | 1,290 | 310 | 160 | 155 | 35 | 385 | 240 | 15 | |
| 0131 | 615 | 75 | 70 | 30 | 25 | 215 | 200 | 0 | |
| 0133 | 670 | 175 | 80 | 35 | 65 | 120 | 170 | 25 | |
| 0135 | 615 | 95 | 105 | 30 | 135 | 170 | 80 | 0 | |
| 0137 | 980 | 305 | 124 | 95 | 115 | 120 | 210 | 15 | |
| 0139 | 950 | 105 | 255 | 265 | 35 | 220 | 80 | 0 | |
| 0141* | 1,305 | 280 | 270 | 85 | 105 | 360 | 190 | 15 | |
| 0149* | 1,530 | 285 | 210 | 130 | 245 | 425 | 210 | 25 | |
| 0151 | 880 | 134 | 145 | 80 | 120 | 120 | 190 | 80 | |
| 0153 | 3,790 | 250 | 185 | 110 | 110 | 2,960 | 180 | 0 | |
| 0155 | 985 | 60 | 80 | 120 | 75 | 445 | 160 | 35 | |
| 0157 | 1,400 | 65 | 260 | 190 | 225 | 295 | 340 | 20 | |
| 0159* | 1,845 | 160 | 245 | 475 | 285 | 435 | 240 | 0 | |
| 0161* | 1,305 | 165 | 110 | 95 | 95 | 280 | 290 | 275 | |
| 0165 | 2,210 | 165 | 70 | 185 | 190 | 680 | 875 | 50 | |
| 0167 | 550 | 95 | 45 | 75 | 50 | 165 | 105 | 20 | |
| 0319* | 2,765 | 175 | 140 | 1,440 | 395 | 50 | 330 | 230 | |

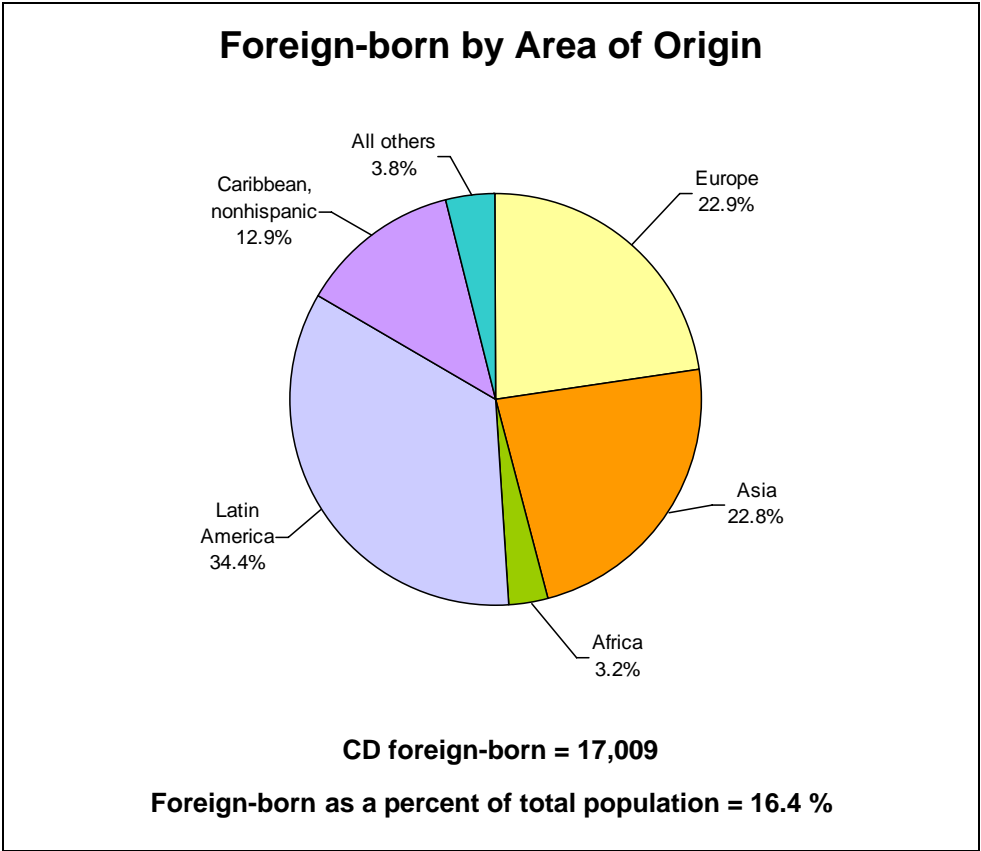
*Census tract is within two or more community districts. Data are for entire census tract.

**Includes forestry, fishing, hunting & mining.



Note: CD percentages are approximations based on the sum of whole census tracts which do not represent exact CD boundaries.

**Foreign-born Population
Census 2000
Brooklyn Community District 6**



**Foreign-born Rank Ordered
by Country of Birth**

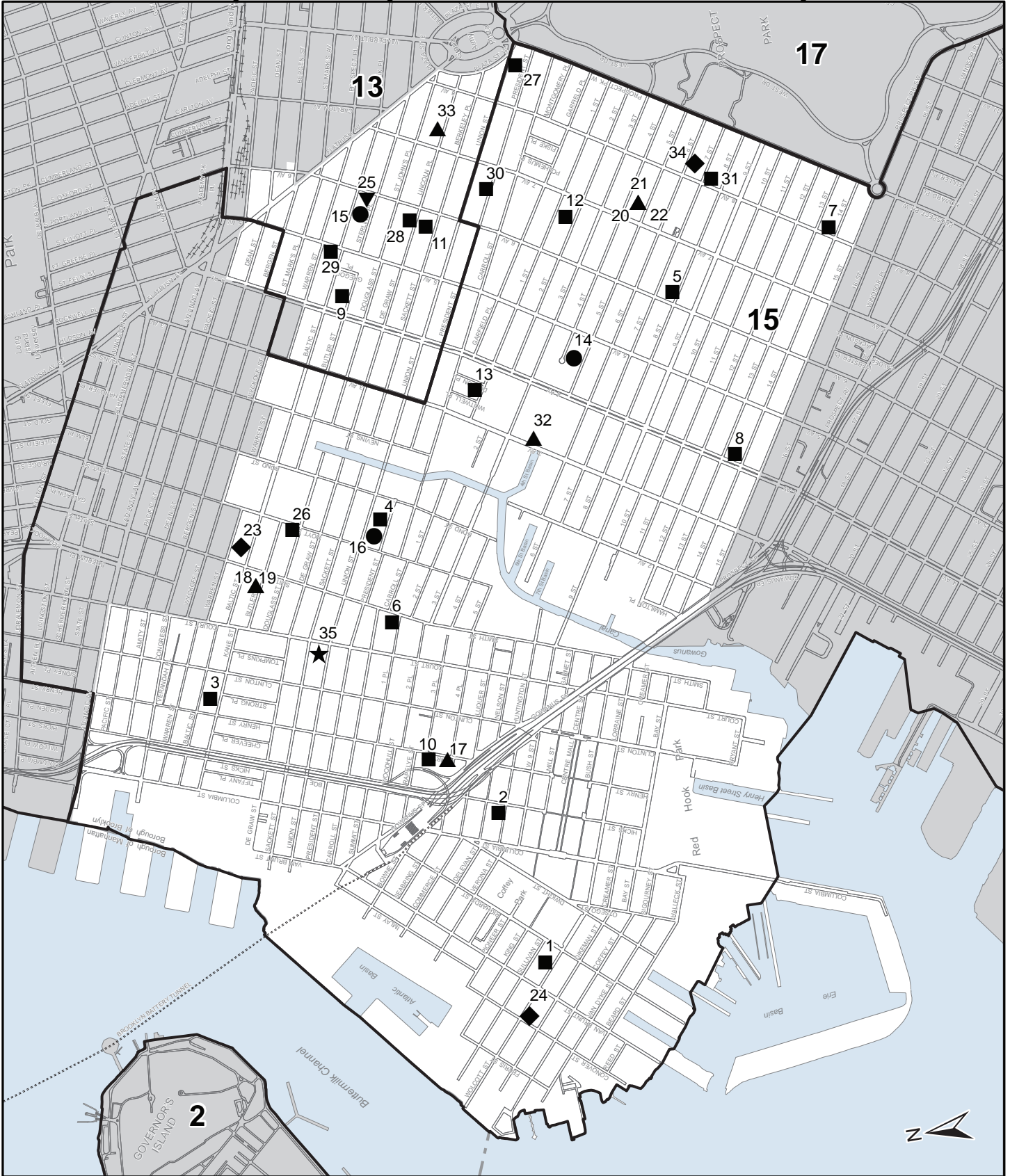
| | NUMBER | PERCENT |
|----------------------------|--------|---------|
| TOTAL, Foreign-born | 17,009 | 100.0 |
| Dominican Republic | 1,343 | 7.9 |
| Mexico | 1,150 | 6.8 |
| China* | 1,088 | 6.4 |
| Italy | 863 | 5.1 |
| Trinidad and Tobago | 753 | 4.4 |
| United Kingdom | 721 | 4.2 |
| Colombia | 557 | 3.3 |
| Canada | 472 | 2.8 |
| Philippines | 471 | 2.8 |
| Cuba | 468 | 2.8 |
| All Others | 9,123 | 53.6 |

*China includes the Mainland, Hong Kong and Taiwan

**Language Proficiency
Census 2000
Brooklyn Community District 6**

| | Number | Percent |
|--|---------------|----------------|
| Total Population 5 Years and Over | 97,861 | 100.0 |
| Proficient in English | 86,548 | 88.4 |
| Not Proficient in English | 11,313 | 11.6 |
| | | |
| Not Proficient in English | 11,313 | 100.0 |
| Language Spoken at Home: | | |
| Spanish or Spanish Creole | 7,976 | 70.5 |
| Chinese | 696 | 6.2 |
| Italian | 654 | 5.8 |
| Arabic | 398 | 3.5 |
| French (incl Patois, Cajun, French Creole) | 322 | 2.8 |
| Japanese | 157 | 1.4 |
| Polish | 121 | 1.1 |
| Russian | 110 | 1.0 |
| Korean | 107 | 0.9 |
| All Others | 772 | 6.8 |

Brooklyn Community District 6: Schools and Community School Districts



| | | | |
|---|-------------------------|-------------------------|-----------------|
| 15 School District Boundary & Number | ■ Elementary Schools | ● Middle Schools | ◆ High Schools |
| 1 School Key | ▲ K-12 Schools & JHS/HS | ★ Colleges/Universities | ▼ Other Schools |



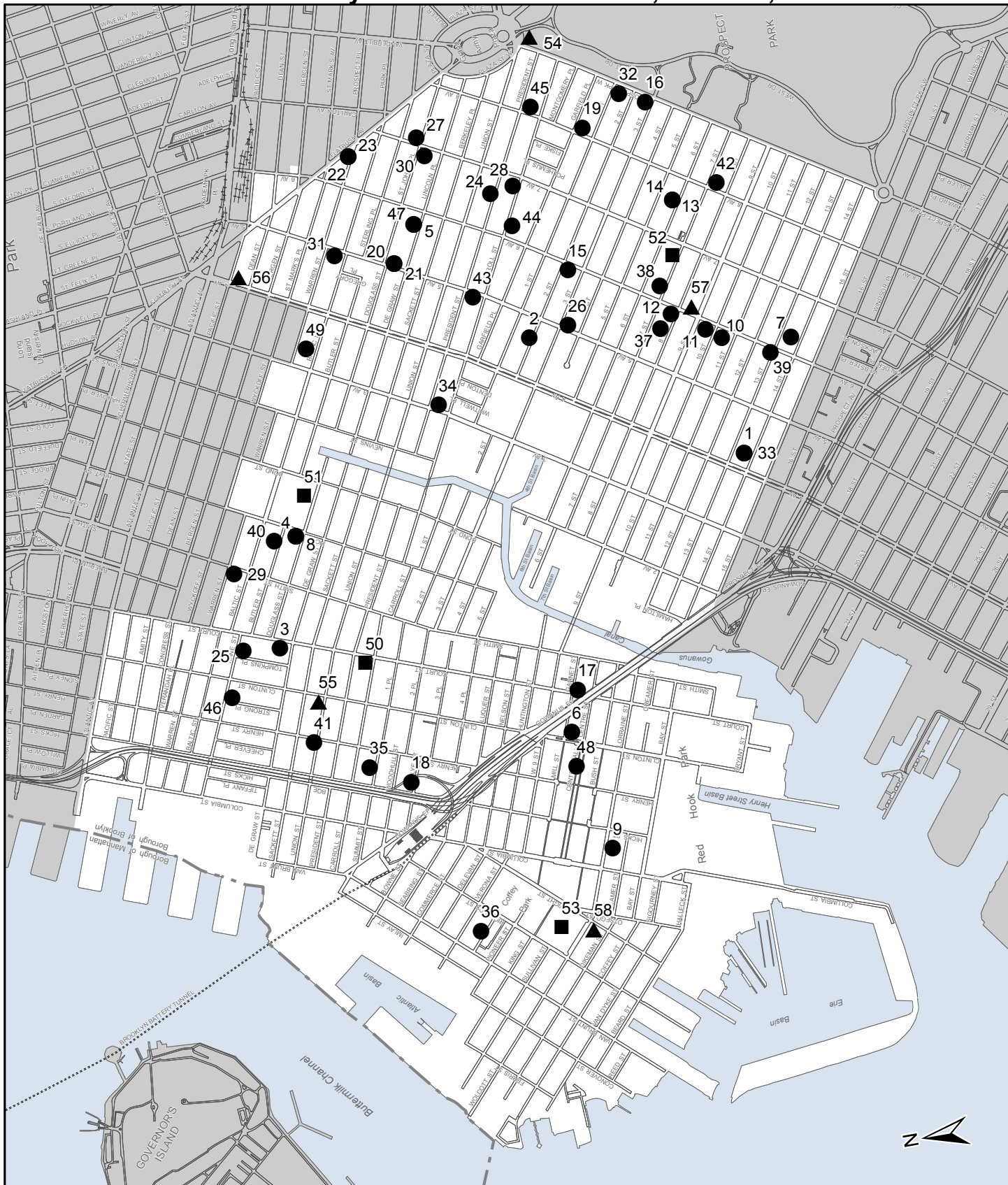
**Public and Private Schools
BROOKLYN COMMUNITY DISTRICT 6**

| Map Key | Name | Address | Enrollment October 2006 | | | School District |
|---|--|------------------|-------------------------|------|-------|-----------------|
| | | | Prek-8 | 9-12 | Total | |
| PUBLIC SCHOOLS | | | | | | |
| <i>Elementary School - Public</i> | | | | | | |
| 1 | PS 15 PATRICK F. DALY SCHOOL | 71 Sullivan St | 409 | 0 | 409 | 15 |
| 2 | PS 27 AGNES Y. HUMPHREY SCHOOL | 27 Huntington St | 471 | 61 | 532 | 15 |
| 3 | PS 29 JOHN M. HARRIGAN SCHOOL | 425 Henry St | 720 | 0 | 720 | 15 |
| 4 | PS 32 SAMUELS MILLS SPROLE SCHOOL | 317 Hoyt St | 280 | 0 | 280 | 15 |
| 5 | PS 39 HENRY BRISTOW SCHOOL | 417 Sixth Ave | 373 | 0 | 373 | 15 |
| 6 | PS 58 CARROLL SCHOOL | 330 Smith St | 485 | 0 | 485 | 15 |
| 7 | PS 107 JOHN W. KIMBALL SCHOOL | 1301 Eighth Ave | 463 | 0 | 463 | 15 |
| 8 | PS 124 SILAS B. DUTCHER SCHOOL | 515 Fourth Ave | 342 | 0 | 342 | 15 |
| 9 | PS 133 WILLIAM A. BUTLER SCHOOL | 375 Butler St | 285 | 0 | 285 | 13 |
| 10 | PS 146 | 610 Henry St | 527 | 0 | 527 | 15 |
| 11 | PS 282 PARK SLOPE ELEMENTARY SCHOOL | 180 Sixth Ave | 660 | 0 | 660 | 13 |
| 12 | PS 321 WILLIAM PENN SCHOOL | 180 Seventh Ave | 1,263 | 0 | 1,263 | 15 |
| 13 | PS 372 CHILDREN'S SCHOOL (THE) | 512 Carroll St | 496 | 0 | 496 | 15 |
| <i>Middle School - Public</i> | | | | | | |
| 14 | JHS 51 WILLIAM ALEXANDER SCHOOL | 350 Fifth Ave | 938 | 55 | 993 | 15 |
| 15 | MS 266 PARK PLACE COMMUNITY MIDDLE SCHOOL | 62 Park Place | 216 | 0 | 216 | 13 |
| 16 | NEW HORIZONS SCHOOL | 317 Hoyt St | 170 | 58 | 228 | 15 |
| <i>K-12 School & Junior/Senior High School - Public</i> | | | | | | |
| 17 | BROOKLYN SCHOOL FOR COLLABORATIVE STUDIES | 610 Henry St | 332 | 236 | 568 | 15 |
| 18 | SCHOOL FOR GLOBAL STUDIES | 284 Baltic St | 195 | 465 | 660 | 15 |
| 19 | SCHOOL FOR INTERNATIONAL STUDIES | 284 Baltic St | 155 | 310 | 465 | 15 |
| 20 | SECONDARY SCHOOL FOR JOURNALISM | 237 Seventh Ave | 193 | 442 | 635 | 15 |
| 21 | SECONDARY SCHOOL FOR LAW | 237 7 Ave | 180 | 415 | 595 | 15 |
| 22 | SECONDARY SCHOOL FOR RESEARCH | 237 Seventh Ave | 143 | 367 | 510 | 15 |
| <i>High School - Public</i> | | | | | | |
| 23 | COBBLE HILL SCHOOL FOR AMERICAN STUDIES | 347 Baltic St | 0 | 807 | 807 | |
| 24 | SOUTH BROOKLYN COMMUNITY HS FOR LEADERSHIP | 173 Conover St | 0 | 144 | 144 | |
| <i>Special/Other School - Public</i> | | | | | | |
| 25 | PS 77 | 62 Park Place | 111 | 179 | 290 | |
| PRIVATE AND PAROCHIAL SCHOOLS | | | | | | |
| <i>Elementary School - Private/Parochial</i> | | | | | | |
| 26 | BETHEL DAY CARE AND KINDERGARTEN | 242 Hoyt St | 12 | 0 | 12 | |
| 27 | CATHEDRAL SCHOOL | 910 Union St | 91 | 0 | 91 | |
| 28 | HELEN OWEN CAREY CHILD DEVELOPMENT CENTER | 71 Lincoln Pl | 62 | 0 | 62 | |

**Public and Private Schools
BROOKLYN COMMUNITY DISTRICT 6**

| Map Key | Name | Address | Enrollment October 2006 | | | School District |
|--|---------------------------------------|------------------|-------------------------|------|-------|-----------------|
| | | | Prek-8 | 9-12 | Total | |
| <i>Elementary School - Private/Parochial</i> | | | | | | |
| 29 | PARK SLOPE CHRISTIAN ACADEMY | 98 5 Ave | 64 | 0 | 64 | |
| 30 | SAINT FRANCIS XAVIER SCHOOL | 763 President St | 356 | 0 | 356 | |
| 31 | SAINT SAVIOUR ELEMENTARY SCHOOL | 701 Eighth Ave | 417 | 0 | 417 | |
| <i>K-12 School & Junior/Senior High School - Private</i> | | | | | | |
| 32 | AL-MADINAH SCHOOL | 383 3 Ave | 284 | 106 | 390 | |
| 33 | BERKELEY-CARROLL SCHOOL | 181 Lincoln Pl | 569 | 216 | 785 | |
| <i>High School - Private/Parochial</i> | | | | | | |
| 34 | SAINT SAVIOUR HIGH SCHOOL | 588 Sixth St | 0 | 286 | 286 | |
| POST SECONDARY DEGREE GRANTING INSTITUTIONS | | | | | | |
| <i>Independent - Degree Granting Institution</i> | | | | | | |
| 35 | LI COLLEGE HOSPITAL SCHOOL OF NURSING | 340 Court St | | | 140 | |

Brooklyn Community District 6 Day Care and Senior Centers, Libraries, Cultural Institutions



- Senior Centers
- Day Care Centers
- ▲ Libraries
- ★ City-Owned Cultural Institutions

1 Map Key

Data Source: Selected Facilities and Program Sites in New York City, Release 2008.1

Selected Community Facilities

BROOKLYN COMMUNITY DISTRICT 6

| Map Key | Name | Address | Capacity |
|--|--|--------------------------|----------|
| GROUP DAY CARE AND HEAD START CENTERS | | | Children |
| <i>Group Day Care - Public</i> | | | |
| 1 | A.C.E. EARLY CHILDHOOD CENTER | 199 14 St | 55 |
| 2 | ALONZO A. DAUGHTRY MEMORIAL DAY CARE CENTER #2 | 333 2nd St | 75 |
| 3 | AMICO COURT STREET CHILDREN'S CENTER | 292 Court St | 59 |
| 4 | BETHEL BAPTIST DAY CARE CENTER | 242 Hoyt St | 65 |
| 5 | HELEN OWEN CAREY DAY CARE CENTER | 71 Lincoln Place | 135 |
| 6 | PAL MICCIO DAY CARE CENTER | 595 Clinton St | 90 |
| 7 | SHIRLEY CHISHOLM D.C.C. #2 | 333 14 St | 90 |
| 8 | STRONG PLACE DAY CARE INC. | 242 Hoyt St | 55 |
| 9 | THE SALVATION ARMY FIESTA DAY CARE CENTER | 76-80 Lorraine St | 65 |
| <i>Group Day Care - Private</i> | | | |
| 10 | BEANSPROUTS | 454-456 6 Ave | 21 |
| 11 | BEANSPROUTS | 446 6th Ave | 24 |
| 12 | BEANSPROUTS | 410 6 Ave | 45 |
| 13 | BERKELEY CARROLL CHILD CARE CENTER (PRE-SCHOOL) | 515 Sixth St | 35 |
| 14 | BERKELEY CARROLL CHILD CARE CENTER - INFANT/TODDLE | 515 6 St | 10 |
| 15 | BROOKLYN FREE SPACE | 298 6 Ave | 65 |
| 16 | CHAI TOTS PRE-SCHOOL | 70 Prospect Park West | 38 |
| 17 | CHOO CHOO TRAIN DAY CARE | 539 Court St | 23 |
| 18 | COBBLE HILL PLAYGROUP INC | 653 Hicks St | 39 |
| 19 | CONGREGATION BETH ELOHIM ECC | 274 Garfield Place | 157 |
| 20 | ELADIA'S KIDS I/T | 147 5th Ave | 18 |
| 21 | ELADIA'S KIDS INC.(P/S) | 147 5th Ave | 16 |
| 22 | ELADIA'S KIDS INFANT/TODDLER | 272 Flatbush Ave | 8 |
| 23 | ELADIA'S KIDS PRE-SCHOOL | 272 Flatbush Ave | 18 |
| 24 | HUGGS DAY SCHOOL, INC. | 763 President St | 54 |
| 25 | KANE STREET KIDS | 236 Kane St | 40 |
| 26 | KIDS ON FIFTH, INC. | 323 5 Ave | 26 |
| 27 | MONTESSORI DAY SCHOOL OF BROOKLYN | 33 7th Ave | 30 |
| 28 | OLD FIRST NURSERY SCH | 729 Carroll St | 15 |
| 29 | OPEN HOUSE NURSERY SCHOOL | 318a Warren St | 97 |
| 30 | PARK SLOPE CHILD CARE COLLECTIVE | 186 St. John's Place | 45 |
| 31 | PARK SLOPE CHRISTIAN ACADEMY | 98 5th Ave | 18 |
| 32 | POLY PREP LOWER SCHOOL | 49-50 Prospect Park West | 103 |
| 33 | PROJECT REACH YOUTH INC. | 199 14 St | 30 |
| 34 | RIVENDELL SCHOOL | 277 3rd Ave | 46 |
| 35 | SACRED HEART OF ST. STEPHEN'S | 135 Summit St | * |
| 36 | SAFE HORIZON - RED HOOK COMMUNITY JUSTICE CENTER | 88 Visitation Place | 15 |
| 37 | SPECIAL SPROUTS INC. | 339 8th St | 36 |
| 38 | SPROUTS | 421 7th St | 50 |
| 39 | SPROUTS, INC. | 506 6th Ave | 29 |
| 40 | ST. AUGUSTINE SCHOOL | 115 Butler St | 24 |
| 41 | ST. MARY MOTHER OF JESUS | 518 Henry St | 44 |
| 42 | ST. SAVIOUR ELEM SCHOOL | 701 8 Ave | * |
| 43 | SUN FLOWER ACADEMY | 238 5 Ave | 29 |
| 44 | THE BERKELEY CARROLL SCHOOL | 712 Carroll St | 135 |
| 45 | THE MONTESSORI SCHOOL OF NEW YORK | 105 8 Ave | 36 |

* Data not provided (day care center operated in private school, permit not required)

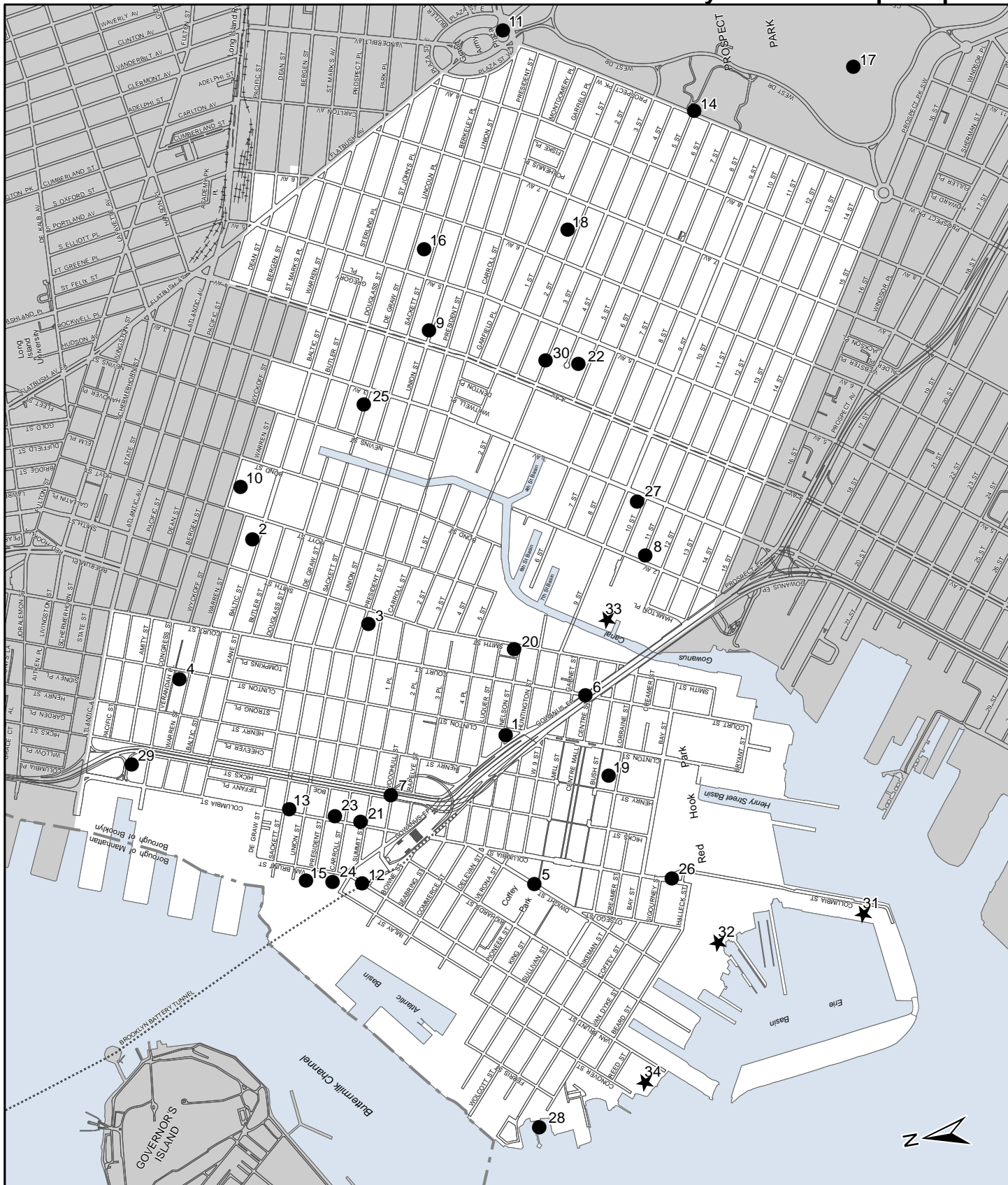
Selected Community Facilities

BROOKLYN COMMUNITY DISTRICT 6

| Map Key | Name | Address | Capacity |
|---------------------------------|---------------------------------------|------------------|---------------------------|
| <i>Group Day Care - Private</i> | | | |
| 46 | UNID TAL ACADEMY TOR V YIRAH | 180 Kane St | * |
| <i>Head Start - Public</i> | | | |
| 47 | MEDGAR EVERS COLLEGE HEAD START | 71 Lincoln Place | 60 |
| 48 | PAL MICCIO HEAD START | 120 West 9 St | 58 |
| 49 | PAL WORLD OF LITTLE PEOPLE HEAD START | 565 Baltic St | 56 |
| SENIOR CENTERS | | | Avg. Meals / Month |
| <i>Senior Centers</i> | | | |
| 50 | EILEEN DUGAN SENIOR CITIZENS CENTER | 380 Court St | 3,240 |
| 51 | GOWANUS SENIOR CENTER | 420 Baltic St | 600 |
| 52 | PARK SLOPE SENIOR CENTER | 463 7 St | 2,220 |
| 53 | RED HOOK SENIOR CENTER | 6 Wolcott St | 2,040 |
| LIBRARIES | | | Annual Circulation |
| <i>Libraries</i> | | | |
| 54 | BROOKLYN CENTRAL LIBRARY | 415 Flatbush Ave | 1,455,847 |
| 55 | CARROLL GARDENS LIBRARY | 396 Clinton St | 104,551 |
| 56 | PACIFIC LIBRARY | 25 Fourth Ave | 101,333 |
| 57 | PARK SLOPE LIBRARY | 431 Sixth Ave | 199,653 |
| 58 | RED HOOK LIBRARY | 7 Wolcott St | 28,601 |

* Data not provided (day care center operated in private school, permit not required)


Brooklyn Community District 6 Parklands and Selected Publicly Accessible Open Spaces



| | |
|--|---|
| <p>● Parklands and Other Public Open Spaces</p> <p>1 Map Key</p> | <p>★ Waterfront Open Spaces</p> <p>▲ Privately Owned Public Spaces (POPS)</p> |
|--|---|

Copyright © 2006 New York City Department of City Planning. All Rights Reserved.
 Base Map Copyrighted by the New York City Department of Information Technology and Telecommunications. All Rights Reserved.

Data Sources: Selected Facilities and Program Sites in New York City, Release 2009.1
 Publicly Accessible Waterfront Spaces Database
 Privately Owned Public Spaces Database (POPS)



**Parklands and Selected Publicly Accessible Open Spaces
BROOKLYN COMMUNITY DISTRICT 6**

| Map Key | Name | Address | Jurisdiction | Size |
|---|-----------------------------|--|------------------------|-------------|
| PARKLANDS* AND OTHER PUBLIC OPEN SPACES | | | | Acreage |
| 1 | ADMIRAL PLAYGROUND | Clinton St, Nelson St, Hamilton Ave | NYC DPR | 0.43 |
| 2 | BOERUM PARK | Warren, Smith, Hoyt & Baltic Sts | NYC DPR | 0.92 |
| 3 | CARROLL PARK | Carroll, Court, President, Smith Sts | NYC DPR | 1.87 |
| 4 | COBBLE HILL PARK | Congress & Clinton Sts, Verandah Pl | NYC DPR | 0.59 |
| 5 | COFFEY PARK | King, Richards, Verona, Dwight, Pioneer Sts | NYC DPR | 8.11 |
| 6 | COUGH TRIANGLE | Court, Garnet Sts, Hamilton Ave | NYC DPR | 0.03 |
| 7 | DIMATTINA PLAYGROUND | Rapelye to Woodhull, Hicks Sts | NYC DPR | 0.52 |
| 8 | ENNIS PARK | 11 to 12 Sts, 2 to 3 Aves | NYC DPR | 0.55 |
| 9 | GARDENS OF UNION | Union St bet 4 Ave & 5 Ave | NYC DPR | 0.20 |
| 10 | GOWANUS PLAYGROUND | Hoyt, Wyckoff, Bond Sts | NYC DPR | 1.04 |
| 11 | GRAND ARMY PLAZA (GAP) | Flatbush Avenue, Eastern Parkway, & Prospect Park | NYC DOT | 11.04 |
| 12 | HAROLD ICKES PLAYGROUND | Hamilton Ave, Van Brunt & Summit Sts | NYC DPR | 1.82 |
| 13 | HUMAN COMPASS GARDEN | Sackett St, Columbia St | NYC DPR | 0.07 |
| 14 | LITCHFIELD VILLA | 95 Prospect Park West | NYC DPR | NA |
| 15 | MOTHER CABRINI PARK | President St bet Van Brunt & Columbia Sts | NYC DPR | 0.47 |
| 16 | PARK SLOPE PLAYGROUND | Berkeley Pl, Lincoln Pl, 5 & 6 Aves | NYC DPR | 0.96 |
| 17 | PROSPECT PARK | Prospect Park West, Flatbush, Parkside, Ocean Avenues | NYC DPR | 526.25 |
| 18 | P.S. 321 WILLIAM PENN | 180 7 Ave | NYC DPR | NA |
| 19 | RED HOOK PARK | Otsego, Bay, Hicks, Lorraine, Court, Halleck Sts | NYC DPR | 58.50 |
| 20 | ST MARY'S PLAYGROUND | Smith St bet Luquer & Nelson Sts | NYC DPR | 0.35 |
| 21 | SUMMIT ST. COMMUNITY GARDEN | Summit St, Columbia St | NYC DPR | 0.10 |
| 22 | TERRAPIN PLAYGROUND | 4 to 5 Sts, 4 to 5 Aves | NYC DPR | 1.50 |
| 23 | THE AMAZING GARDEN | Carroll St, Columbia St | NYC DPR | 0.10 |
| 24 | THE BACKYARD | Hamilton Ave, Van Brunt St, Summit St | NYC DPR | 0.23 |
| 25 | THOMAS GREENE PLAYGROUND | 3 Ave, Nevins, Degraw & Douglas Sts | NYC DPR | 2.53 |
| 26 | TODD MEMORIAL SQUARE | Columbia, Sigourney & Halleck Sts | NYC DPR | 0.04 |
| 27 | UNDER THE TRACKS PLAYGROUND | 9 to 10 Sts, 2 to 3 Ave | NYC DPR | 1.76 |
| 28 | VALENTINO PIER | Van Dyke St, Coffey St, Ferris St, Bulkhead & Pierhead | NYC DPR | 2.22 |
| 29 | VAN VOORHEES PARK | Congress, Columbia, Pacific, Hicks Sts | NYC DPR | 5.25 |
| 30 | WASHINGTON PARK | 3 to 4 Sts, 4 to 5 Aves | NYC DPR | 3.03 |
| PUBLICLY ACCESSIBLE WATERFRONT OPEN SPACES** | | | | Linear Feet |
| 31 | COLUMBIA STREET ESPLANADE | 748-910 Columbia St (Red Hook) | PRIVATE (PUBLIC LEASE) | 2,119.00 |
| 32 | IKEA | 21 Erie Basin | PRIVATE | 8,665.00 |
| 33 | LOWES | 11 St & 2 Ave, Gowanus Canal | PRIVATE | 563.00 |
| 34 | FAIRWAY (RED HOOK STORES) | 480-500 Van Brunt St | PRIVATE | 1,829.00 |

*Does Not Include Greenstreets

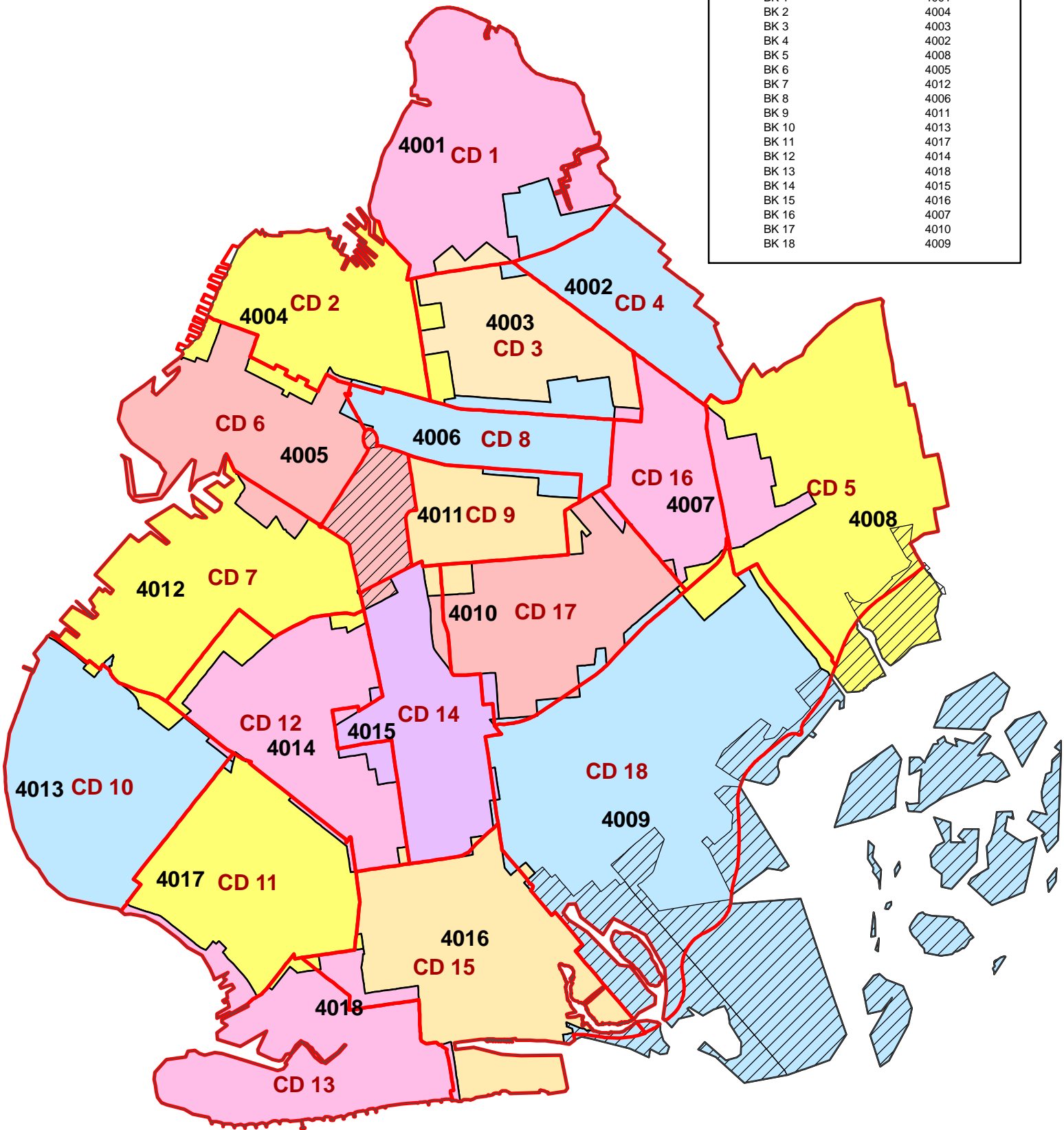
**In Addition to Parklands on the Waterfront

Linear feet are derived from measuring shoreline in GIS

***Some POPS sizes are the sum or approximate sum of multiple spaces

Public Use Microdata Area (PUMA) and Community District Equivalencies Brooklyn, New York

| COMMUNITY DISTRICT | PUMA |
|--------------------|------|
| BK 1 | 4001 |
| BK 2 | 4004 |
| BK 3 | 4003 |
| BK 4 | 4002 |
| BK 5 | 4008 |
| BK 6 | 4005 |
| BK 7 | 4012 |
| BK 8 | 4006 |
| BK 9 | 4011 |
| BK 10 | 4013 |
| BK 11 | 4017 |
| BK 12 | 4014 |
| BK 13 | 4018 |
| BK 14 | 4015 |
| BK 15 | 4016 |
| BK 16 | 4007 |
| BK 17 | 4010 |
| BK 18 | 4009 |



- 4001 PUMA areas are color-themed
- CD 1 Community District boundary
- Joint Interest areas

Source: U.S. Census Bureau, 2008 Public Use Microdata Area (PUMA)
Population Division-New York City Department of City Planning

Brooklyn Community District 6 (PUMA 04005)

Selected Housing Characteristics: 2006-2008

U.S. Census Bureau, 2006-2008 American Community Survey 3-Year Estimates

Geographic Area: PUMA 04005 Brooklyn, New York

| Selected Housing Characteristics | | | | |
|----------------------------------|---------------|-----------------------|---------------|-----------------------|
| HOUSING OCCUPANCY | | | | |
| | Estimate | Margin of Error (+/-) | Percent | Margin of Error (+/-) |
| Total housing units | 51,894 | 1,295 | 51,894 | (X) |
| Occupied housing units | 47,555 | 1,291 | 91.6% | 1.5 |
| Homeowner vacancy rate | 1.1 | 1 | (X) | (X) |
| Rental vacancy rate | 2 | 0.8 | (X) | (X) |
| UNITS IN STRUCTURE | | | | |
| | Estimate | Margin of Error (+/-) | Percent | Margin of Error (+/-) |
| Total housing units | 51,894 | 1,295 | 51,894 | (X) |
| 1-unit, detached | 644 | 180 | 1.2% | 0.3 |
| 1-unit, attached | 4,767 | 628 | 9.2% | 1.1 |
| 2 units | 7,888 | 717 | 15.2% | 1.4 |
| 3 or 4 units | 14,329 | 941 | 27.6% | 1.6 |
| 5 to 9 units | 10,819 | 782 | 20.8% | 1.4 |
| 10 to 19 units | 4,156 | 587 | 8.0% | 1.2 |
| 20 or more units | 9,210 | 682 | 17.7% | 1.2 |
| Mobile home | 81 | 134 | 0.2% | 0.3 |
| Boat, RV, van, etc. | 0 | 158 | 0.0% | 0.1 |
| YEAR STRUCTURE BUILT | | | | |
| | Estimate | Margin of Error (+/-) | Percent | Margin of Error (+/-) |
| Total housing units | 51,894 | 1,295 | 51,894 | (X) |
| Built 2005 or later | 515 | 264 | 1.0% | 0.5 |
| Built 2000 to 2004 | 1,085 | 287 | 2.1% | 0.6 |
| Built 1990 to 1999 | 876 | 285 | 1.7% | 0.5 |
| Built 1980 to 1989 | 913 | 221 | 1.8% | 0.4 |
| Built 1970 to 1979 | 592 | 163 | 1.1% | 0.3 |
| Built 1960 to 1969 | 965 | 272 | 1.9% | 0.5 |
| Built 1950 to 1959 | 2,174 | 387 | 4.2% | 0.8 |
| Built 1940 to 1949 | 1,938 | 304 | 3.7% | 0.6 |
| Built 1939 or earlier | 42,836 | 1,377 | 82.5% | 1.5 |
| HOUSING TENURE | | | | |
| | Estimate | Margin of Error (+/-) | Percent | Margin of Error (+/-) |
| Occupied housing units | 47,555 | 1,291 | 47,555 | (X) |
| Owner-occupied | 17,550 | 1,135 | 36.9% | 2.1 |
| Renter-occupied | 30,005 | 1,238 | 63.1% | 2.1 |
| VEHICLES AVAILABLE | | | | |
| | Estimate | Margin of Error (+/-) | Percent | Margin of Error (+/-) |
| Occupied housing units | 47,555 | 1,291 | 47,555 | (X) |
| No vehicles available | 27,277 | 1,076 | 57.4% | 2 |
| 1 vehicle available | 17,580 | 1,229 | 37.0% | 2.2 |
| 2 vehicles available | 2,311 | 405 | 4.9% | 0.8 |
| 3 or more vehicles available | 387 | 170 | 0.8% | 0.4 |
| OCCUPANTS PER ROOM | | | | |
| | Estimate | Margin of Error (+/-) | Percent | Margin of Error (+/-) |
| Occupied housing units | 47,555 | 1,291 | 47,555 | (X) |
| 1.00 or less | 45,999 | 1,301 | 96.7% | 0.8 |
| 1.01 to 1.50 | 1,050 | 330 | 2.2% | 0.7 |
| 1.51 or more | 506 | 245 | 1.1% | 0.5 |
| Average household size | 2.33 | 0.06 | (X) | (X) |
| | | | | |
| | | | | |
| | | | | |
| | | | | |

| SELECTED MONTHLY OWNER COSTS AS A PERCENTAGE OF HOUSEHOLD INCOME (SMOCAPI) | | | | |
|---|-----------------|------------------------------|----------------|------------------------------|
| | Estimate | Margin of Error (+/-) | Percent | Margin of Error (+/-) |
| Housing units with a mortgage (excluding units where SMOCAPI cannot be computed) | 12,088 | 863 | 12,088 | (X) |
| Less than 20.0 percent | 4,630 | 551 | 38.3% | 4.1 |
| 20.0 to 24.9 percent | 1,558 | 315 | 12.9% | 2.5 |
| 25.0 to 29.9 percent | 1,358 | 322 | 11.2% | 2.6 |
| 30.0 to 34.9 percent | 742 | 207 | 6.1% | 1.8 |
| 35.0 percent or more | 3,800 | 636 | 31.4% | 4.2 |
| Not computed | 108 | 107 | (X) | (X) |
| GROSS RENT AS A PERCENTAGE OF HOUSEHOLD INCOME (GRAPI) | | | | |
| | Estimate | Margin of Error (+/-) | Percent | Margin of Error (+/-) |
| Occupied units paying rent (excluding units where GRAPI cannot be computed) | 29,097 | 1,261 | 29,097 | (X) |
| Less than 15.0 percent | 4,623 | 618 | 15.9% | 1.9 |
| 15.0 to 19.9 percent | 4,585 | 637 | 15.8% | 2.1 |
| 20.0 to 24.9 percent | 4,508 | 615 | 15.5% | 2 |
| 25.0 to 29.9 percent | 4,278 | 633 | 14.7% | 2 |
| 30.0 to 34.9 percent | 2,638 | 407 | 9.1% | 1.4 |
| 35.0 percent or more | 8,465 | 651 | 29.1% | 2 |
| Not computed | 908 | 309 | (X) | (X) |

Source: U.S. Census Bureau, 2006-2008 American Community Survey

Note: An '(X)' means the estimate is not applicable or not available.

The American Community Survey (ACS) is a Census Bureau survey that provides estimates for New York City, the five boroughs, and the 55 Public Use Microdata Areas (PUMAs) that approximate New York City's 59 Community Districts. Data are based on a sample and are subject to sampling variability. The degree of uncertainty for an estimate arising from sampling variability is represented through the use of a margin of error. To learn more about the American Community Survey in NYC see [ACS](#).

For important information about ACS and using multi-year estimates go to: <http://www.nyc.gov/html/dcp/html/census/popacs.shtml>.

Brooklyn Community District 6 PUMA 04005

Selected Characteristics: 2006-2008

U.S. Census Bureau, 2006-2008 American Community Survey 3-Year Estimates

Geographic Area: PUMA 04005, New York

| PLACE OF BIRTH | Estimate | Margin of Error (+/-) | Percent | Margin of Error (+/-) |
|-------------------------|----------------|-----------------------|----------------|-----------------------|
| Total population | 113,284 | 5,270 | 113,284 | (X) |
| Native | 94,668 | 4,491 | 83.6% | 1.3 |
| Foreign born | 18,616 | 1,762 | 16.4% | 1.3 |

| Selected Economic Characteristics | Estimate | Margin of Error (+/-) | Percent | Margin of Error (+/-) |
|--|----------------|------------------------------|---------------|-----------------------|
| EMPLOYMENT STATUS | | | | |
| Population 16 years and over | 93,052 | 4,330 | 93,052 | (X) |
| In labor force | 68,075 | 2,854 | 73.2% | 1.7 |
| Civilian labor force | 68,075 | 2,854 | 73.2% | 1.7 |
| Employed | 64,427 | 2,647 | 69.2% | 2 |
| Unemployed | 3,648 | 806 | 3.9% | 0.8 |
| Armed Forces | 0 | 158 | 0.0% | 0.1 |
| Not in labor force | 24,977 | 2,309 | 26.8% | 1.7 |
| Civilian labor force | 68,075 | 2,854 | 68,075 | (X) |
| Percent Unemployed | 5.4% | 1.1 | (X) | (X) |
| INCOME AND BENEFITS (IN 2008 INFLATION-ADJUSTED DOLLARS) | | | | |
| Total households | 47,555 | 1,291 | 47,555 | (X) |
| Median household income (dollars) | \$80,072 | 3,152 | (X) | (X) |
| PERCENTAGE OF FAMILIES AND PEOPLE WHOSE INCOME IN THE PAST 12 MONTHS IS BELOW THE POVERTY LEVEL | | | | |
| | Percent | Margin of Error (+/-) | | |
| All families | 9.2% | 1.9 | (X) | (X) |
| With related children under 18 years | 11.5% | 3.3 | (X) | (X) |
| With related children under 5 years only | 3.3% | 2.6 | (X) | (X) |
| Married couple families | 3.3% | 1.3 | (X) | (X) |
| With related children under 18 years | 2.7% | 1.7 | (X) | (X) |
| With related children under 5 years only | 0.6% | 1 | (X) | (X) |
| Families with female householder, no husband present | 30.3% | 7.4 | (X) | (X) |
| With related children under 18 years | 35.2% | 10.5 | (X) | (X) |
| With related children under 5 years only | 16.2% | 14.1 | (X) | (X) |
| All people | 11.7% | 1.9 | (X) | (X) |

Source: U.S. Census Bureau, 2006-2008 American Community Survey

Note: An '(X)' means the estimate is not applicable or not available.

The American Community Survey (ACS) is a Census Bureau survey that provides estimates for all geographic areas of the nation, including New York City, the five boroughs, and the 55 Public use Microdata Areas (PUMAs) that approximate New York City's 59 Community Districts. Data are based on a sample and are subject to sampling variability. The degree of uncertainty for an estimate arising from sampling variability is represented through the use of a margin of error. To learn more about the American Community Survey in NYC see [ACS](#).

**Selected Facilities and Program Sites
In New York City, 2007-2008
BROOKLYN COMMUNITY DISTRICT 6**

| <u>Block</u> | <u>Lot</u> | <u>Facility Name</u> | <u>Facility Address</u> | <u>Facility Type</u> | <u>Capacity / Type</u> | <u>Oversight Agency</u> |
|--|------------|---|-------------------------|------------------------------------|------------------------|-------------------------|
| SCHOOLS | | | | | | |
| <i>Public Elementary and Secondary Schools</i> | | | | | | |
| 566 | 1 | PS 15 PATRICK F. DALY SCHOOL | 71 Sullivan St | Elementary School - Public | 409 Enrollment | NYC DOE |
| 525 | 1 | PS 27 AGNES Y. HUMPHREY SCHOOL | 27 Huntington St | Elementary School - Public | 532 Enrollment | NYC DOE |
| 311 | 1 | PS 29 JOHN M. HARRIGAN SCHOOL | 425 Henry St | Elementary School - Public | 720 Enrollment | NYC DOE |
| 437 | 1 | PS 32 SAMUELS MILLS SPROLE SCHOOL | 317 Hoyt St | Elementary School - Public | 280 Enrollment | NYC DOE |
| 1000 | 1 | PS 39 HENRY BRISTOW SCHOOL | 417 Sixth Ave | Elementary School - Public | 373 Enrollment | NYC DOE |
| 449 | 15 | PS 58 CARROLL SCHOOL | 330 Smith St | Elementary School - Public | 485 Enrollment | NYC DOE |
| 1101 | 1 | PS 107 JOHN W. KIMBALL SCHOOL | 1301 Eighth Ave | Elementary School - Public | 463 Enrollment | NYC DOE |
| 1034 | 1 | PS 124 SILAS B. DUTCHER SCHOOL | 515 Fourth Ave | Elementary School - Public | 342 Enrollment | NYC DOE |
| 940 | 65 | PS 133 WILLIAM A. BUTLER SCHOOL | 375 Butler St | Elementary School - Public | 285 Enrollment | NYC DOE |
| 369 | 1 | PS 146 | 610 Henry St | Elementary School - Public | 527 Enrollment | NYC DOE |
| 950 | 24 | PS 282 PARK SLOPE ELEMENTARY SCHOOL | 180 Sixth Ave | Elementary School - Public | 660 Enrollment | NYC DOE |
| 971 | 28 | PS 321 WILLIAM PENN SCHOOL | 180 Seventh Ave | Elementary School - Public | 1263 Enrollment | NYC DOE |
| 455 | 1 | PS 372 CHILDREN'S SCHOOL (THE) | 512 Carroll St | Elementary School - Public | 496 Enrollment | NYC DOE |
| 981 | 111 | JHS 51 WILLIAM ALEXANDER SCHOOL | 350 Fifth Ave | Intermediate/JHS - Public | 993 Enrollment | NYC DOE |
| 941 | 50 | MS 266 PARK PLACE COMMUNITY MIDDLE SCHOOL | 62 Park Place | Intermediate/JHS - Public | 216 Enrollment | NYC DOE |
| 437 | 1 | NEW HORIZONS SCHOOL | 317 Hoyt St | Intermediate/JHS - Public | 228 Enrollment | NYC DOE |
| 369 | 1 | BROOKLYN SCHOOL FOR COLLABORATIVE STUDIES | 610 Henry St | Junior/Senior High School - Public | 568 Enrollment | NYC DOE |
| 402 | 1 | SCHOOL FOR GLOBAL STUDIES | 284 Baltic St | Junior/Senior High School - Public | 660 Enrollment | NYC DOE |
| 402 | 1 | SCHOOL FOR INTERNATIONAL STUDIES | 284 Baltic St | Junior/Senior High School - Public | 465 Enrollment | NYC DOE |
| 1082 | 1 | SECONDARY SCHOOL FOR JOURNALISM | 237 Seventh Ave | Junior/Senior High School - Public | 635 Enrollment | NYC DOE |
| 1082 | 1 | SECONDARY SCHOOL FOR LAW | 237 7 Ave | Junior/Senior High School - Public | 595 Enrollment | NYC DOE |
| 1082 | 1 | SECONDARY SCHOOL FOR RESEARCH | 237 Seventh Ave | Junior/Senior High School - Public | 510 Enrollment | NYC DOE |

**Selected Facilities and Program Sites
In New York City, 2007-2008**

BROOKLYN COMMUNITY DISTRICT 6

| <u>Block</u> | <u>Lot</u> | <u>Facility Name</u> | <u>Facility Address</u> | <u>Facility Type</u> | <u>Capacity / Type</u> | <u>Oversight Agency</u> |
|--|------------|--|-------------------------|---|------------------------|-------------------------|
| <i>Public Elementary and Secondary Schools</i> | | | | | | |
| 397 | 11 | COBBLE HILL SCHOOL FOR AMERICAN STUDIES | 347 Baltic St | High School - Public | 807 Enrollment | NYC DOE |
| 575 | 5 | SOUTH BROOKLYN COMMUNITY HS FOR LEADERSHIP | 173 Conover St | High School - Public | 144 Enrollment | NYC DOE |
| 941 | 50 | PS 77 | 62 Park Place | Special/Other School - Public | 290 Enrollment | NYC DOE |
| <i>Private/Parochial Elementary and Secondary Schools</i> | | | | | | |
| 409 | 38 | BETHEL DAY CARE AND KINDERGARTEN | 242 Hoyt St | Elementary School - Private/Parochial | 12 Enrollment | NYSED |
| 1066 | 28 | CATHEDRAL SCHOOL | 910 Union St | Elementary School - Private/Parochial | 91 Enrollment | NYSED |
| 947 | 54 | HELEN OWEN CAREY CHILD DEVELOPMENT CENTER | 71 Lincoln Pl | Elementary School - Private/Parochial | 62 Enrollment | NYSED |
| 937 | 41 | PARK SLOPE CHRISTIAN ACADEMY | 98 5 Ave | Elementary School - Private/Parochial | 64 Enrollment | NYSED |
| 957 | 17 | SAINT FRANCIS XAVIER SCHOOL | 763 President St | Elementary School - Private/Parochial | 356 Enrollment | NYSED |
| 1089 | 7 | SAINT SAVIOUR ELEMENTARY SCHOOL | 701 Eighth Ave | Elementary School - Private/Parochial | 417 Enrollment | NYSED |
| 1087 | 7 | SAINT SAVIOUR HIGH SCHOOL | 588 Sixth St | Senior High School - Private/Parochial | 286 Enrollment | NYSED |
| 980 | 1 | AL-MADINAH SCHOOL | 383 3 Ave | K-12 School - Private/Parochial | 390 Enrollment | NYSED |
| 1059 | 64 | BERKELEY-CARROLL SCHOOL | 181 Lincoln Pl | K-12 School - Private/Parochial | 785 Enrollment | NYSED |
| <i>Colleges and Other Post-Secondary Institutions</i> | | | | | | |
| 339 | 19 | LI COLLEGE HOSPITAL SCHOOL OF NURSING | 340 Court St | Independent - Degree Granting Institution | 140 Enrollment | NYSED |

RECREATIONAL AND CULTURAL FACILITIES

Libraries and Cultural Institutions

| | | | | | | |
|------|----|---------------------------|---------------------|--------------------------|----------------------|---------|
| 338 | 33 | CARROLL GARDENS LIBRARY | 396 Clinton St | Public Library - Branch | 104551 Annual Circ. | BPL |
| 928 | 6 | PACIFIC LIBRARY | 25 Fourth Ave | Public Library - Branch | 101333 Annual Circ. | BPL |
| 1006 | 1 | PARK SLOPE LIBRARY | 431 Sixth Ave | Public Library - Branch | 199653 Annual Circ. | BPL |
| 577 | 29 | RED HOOK LIBRARY | 7 Wolcott St | Public Library - Branch | 28601 Annual Circ. | BPL |
| 1183 | 1 | BROOKLYN BOTANICAL GARDEN | 1000 Washington Ave | NYC Cultural Institution | 692909 Annual Visits | NYC DCA |

**Selected Facilities and Program Sites
In New York City, 2007-2008**

BROOKLYN COMMUNITY DISTRICT 6

| <u>Block</u> | <u>Lot</u> | <u>Facility Name</u> | <u>Facility Address</u> | <u>Facility Type</u> | <u>Capacity / Type</u> | <u>Oversight Agency</u> |
|------------------|------------|---------------------------------|---|---|------------------------|-------------------------|
| Parklands | | | | | | |
| | | CARROLL PARK | Carroll, Court, President, Smith Sts | Park/Playground - NYC | 1.874 Acres | NYC DPR |
| | | GOWANUS HOUSES PLAYGROUND | Hoyt, Wyckoff, Bond Sts | Park/Playground - NYC | 1.042 Acres | NYC DPR |
| | | J J BYRNE MEM PARK | 3 To 4 Sts, 4 To 5 Aves | Park/Playground - NYC | 3.03 Acres | NYC DPR |
| | | JHS 51 PLAYGROUND | 4 To 5 Sts, 4 To 5 Aves | Park/Playground - NYC | 1.498 Acres | NYC DPR |
| | | LOUIS J VALENTINO, JR PARK & PI | Van Dyke St, Coffey St, Ferris St, Bulkhead & Pierhea | Park/Playground - NYC | 2.22 Acres | NYC DPR |
| | | MOTHER CABRINI PARK | President St bet Van Brunt & Columbia Sts | Park/Playground - NYC | 0.467 Acres | NYC DPR |
| | | PLAYGROUND | Rapelye To Woodhull, Hicks Sts | Park/Playground - NYC | 0.52 Acres | NYC DPR |
| | | PROSPECT PARK | Prospect Pk W, Flatbush, Parkside, Ocean Aves | Park/Playground - NYC | 526.25 Acres | NYC DPR |
| | | PS 282 PLAYGROUND | Berkeley Pl, Lincoln Pl, 5 & 6 Aves | Park/Playground - NYC | 0.955 Acres | NYC DPR |
| | | PS 321 WILLIAM PENN | 180 7th Ave | Park/Playground - NYC | NA | NYC DPR |
| | | RED HOOK PARK (COFFEY PLGD) | King, Richards, Verona, Dwight, Pioneer Sts | Park/Playground - NYC | 8.106 Acres | NYC DPR |
| | | RED HOOK RECREATION AREA | Otsego, Bay, Hicks, Lorraine, Court, Halleck Sts | Park/Playground - NYC | 58.503 Acres | NYC DPR |
| | | ST MARY'S PLAYGROUND | Smith St bet Luquer & Nelson Sts | Park/Playground - NYC | 0.345 Acres | NYC DPR |
| | | ST MARY'S PLAYGROUND | Smith St bet Nelson & Huntington Sts | Park/Playground - NYC | 0.367 Acres | NYC DPR |
| | | THOMAS GREENE PLAYGROUND | 3 Ave, Nevins, Degraw & Douglas Sts | Park/Playground - NYC | 2.525 Acres | NYC DPR |
| | | VAN VOORHEES PARK | Congress, Columbia, Pacific, Hicks Sts | Park/Playground - NYC | 5.25 Acres | NYC DPR |
| | | JHS 6 PLGD (BD OF ED PARKING) | Warren, Smith, Hoyt & Baltic Sts | Other Athletic/Recreation Facility - NYC | 0.918 Acres | NYC DPR |
| | | PARK STRIP | Hicks, Summit Sts W/O Expwy | Other Athletic/Recreation Facility - NYC | 0.003 Acres | NYC DPR |
| | | PLAYGROUND | 9 To 10 Sts, 2 To 3 Ave | Other Athletic/Recreation Facility - NYC | 1.757 Acres | NYC DPR |
| | | RECREATION AREA | Hamilton Ave, Van Brunt & Summit Sts | Other Athletic/Recreation Facility - NYC | 1.816 Acres | NYC DPR |
| | | VINCENT J DIMATTINA PLGD | Rapelye, Hicks, Coles St | Other Athletic/Recreation Facility - NYC | 1.38 Acres | NYC DPR |
| | | COBBLE HILL PARK | Congress & Clinton Sts, Verandah Pl | Triangle, Strip, Plaza, or Sitting Area - NYC | 0.585 Acres | NYC DPR |
| | | ENNIS PARK | 11 To 12 Sts, 2 To 3 Aves | Triangle, Strip, Plaza, or Sitting Area - NYC | 0.554 Acres | NYC DPR |
| | | GRAND ARMY PLAZA | Flatbush Ave, Eastern Pkwy & Prospect Park | Triangle, Strip, Plaza, or Sitting Area - NYC | 11.04 Acres | NYC DPR |
| | | PARK | Court, Garnet Sts, Hamilton Ave | Triangle, Strip, Plaza, or Sitting Area - NYC | 0.032 Acres | NYC DPR |

**Selected Facilities and Program Sites
In New York City, 2007-2008
BROOKLYN COMMUNITY DISTRICT 6**

| <u>Block</u> | <u>Lot</u> | <u>Facility Name</u> | <u>Facility Address</u> | <u>Facility Type</u> | <u>Capacity / Type</u> | <u>Oversight Agency</u> |
|-------------------------|------------|-----------------------------|---|---|------------------------|-------------------------|
| <i>Parklands</i> | | | | | | |
| | | PARK | Clinton St, Nelson St, Hamilton Ave | Triangle, Strip, Plaza, or Sitting Area - NYC | 0.433 Acres | NYC DPR |
| | | TODD MEMORIAL SQUARE | Columbia, Sigourney & Halleck Sts | Triangle, Strip, Plaza, or Sitting Area - NYC | 0.035 Acres | NYC DPR |
| | | GARDENS OF UNION | Union St bet. 4th Ave & 5th Ave | Beach, Garden, Natural Area, Other - NYC | 0.203 Acres | NYC DPR |
| | | HUMAN COMPASS GARDEN | Sackett St, Columbia St | Beach, Garden, Natural Area, Other - NYC | 0.073 Acres | NYC DPR |
| | | SUMMIT ST. COMMUNITY GARDEN | Summit St, Columbia St | Beach, Garden, Natural Area, Other - NYC | 0.103 Acres | NYC DPR |
| | | THE AMAZING GARDEN | Carroll St, Columbia St | Beach, Garden, Natural Area, Other - NYC | 0.103 Acres | NYC DPR |
| | | THE BACKYARD | Hamilton Ave, Van Brunt St, Summit St | Beach, Garden, Natural Area, Other - NYC | 0.225 Acres | NYC DPR |
| | | GREENSTREET | Gowanus Canal & Bond St & Douglass St | Joint NYCDOT/DPR Landscaped Area | NA | NYC DOT |
| | | GREENSTREET | Gowanus Canal & Bond St & Degraw St | Joint NYCDOT/DPR Landscaped Area | NA | NYC DOT |
| | | GREENSTREET | Gowanus Canal & Degraw St & Nevins St (South) | Joint NYCDOT/DPR Landscaped Area | NA | NYC DOT |
| | | GREENSTREET | Gowanus Canal & Bond St & 2nd St | Joint NYCDOT/DPR Landscaped Area | NA | NYC DOT |
| | | GREENSTREET | Hamilton Ave & Woodhull St And Bk Btry Tnl Exit | Joint NYCDOT/DPR Landscaped Area | NA | NYC DOT |
| | | GREENSTREET | Gowanus Canal & Degraw St & Nevins St (North) | Joint NYCDOT/DPR Landscaped Area | NA | NYC DOT |
| | | GREENSTREET | Atlantic Ave & Columbia St & Congress St | Joint NYCDOT/DPR Landscaped Area | NA | NYC DOT |
| | | GREENSTREET | Hamilton Ave & Van Brunt St | Joint NYCDOT/DPR Landscaped Area | NA | NYC DOT |
| | | GREENSTREET | Clinton St bet. Mill St & Hamilton Ave | Joint NYCDOT/DPR Landscaped Area | NA | NYC DOT |
| | | GREENSTREET | Clinton St bet. Centre St & Mill St | Joint NYCDOT/DPR Landscaped Area | NA | NYC DOT |
| | | GREENSTREET | Flatbush Ave & Park Pl & 7th Ave | Joint NYCDOT/DPR Landscaped Area | NA | NYC DOT |
| | | GREENSTREET | Flatbush Ave & Saint Marks Ave & 6th Ave | Joint NYCDOT/DPR Landscaped Area | NA | NYC DOT |
| | | GREENSTREET | Clinton St bet. Bush St & Centre St | Joint NYCDOT/DPR Landscaped Area | NA | NYC DOT |
| | | GREENSTREET | Atlantic Ave, BQE Northbound Exit | Joint NYCDOT/DPR Landscaped Area | NA | NYC DOT |
| | | GREENSTREET | Dwight St. bet. Columbia St. And Delevan St. | Joint NYCDOT/DPR Landscaped Area | NA | NYC DOT |

**Selected Facilities and Program Sites
In New York City, 2007-2008
BROOKLYN COMMUNITY DISTRICT 6**

| <u>Block</u> | <u>Lot</u> | <u>Facility Name</u> | <u>Facility Address</u> | <u>Facility Type</u> | <u>Capacity / Type</u> | <u>Oversight Agency</u> |
|--|------------|--|-------------------------|---|------------------------|-------------------------|
| PUBLIC SAFETY AND CRIMINAL JUSTICE FACILITIES | | | | | | |
| 337 | 27 | 76TH PRECINCT | 191 Union St | NYC Police Station | NA | NYPD |
| 1136 | 1 | 78TH PRECINCT | 65 Sixth Ave | NYC Police Station | NA | NYPD |
| 595 | 70 | ORGANIZED CRIME CONTROL BUREAU, FIREARMS UNIT | 300 Coffey St | Other NYPD Facility | NA | NYPD |
| 505 | 60 | ENGINE 202 LADDER 101 BATTALION 32 | 31 Richards St | NYC Fire House | NA | FDNY |
| 1096 | 25 | ENGINE 220 LADDER 122 | 530 11 St | NYC Fire House | NA | FDNY |
| 993 | 5 | ENGINE 239 | 395 Fourth Ave | NYC Fire House | NA | FDNY |
| 486 | 18 | ENGINE 279 LADDER 131 | 252 Lorraine St | NYC Fire House | NA | FDNY |
| 957 | 23 | SQUAD 1 | 788 Union St | NYC Fire House | NA | FDNY |
| 1010 | 10 | GOOD SHEPHERD SERVICES - BARBARA BLUM RESIDENCE | 262 Ninth St | Non-Secure Detention Group Home - NYC DJJ | 12 Beds | NYC DJJ |
| HOSPITALS, NURSING HOMES, AND AMBULATORY PROGRAMS | | | | | | |
| <i>Nursing Homes and Hospital Inpatient Units</i> | | | | | | |
| 300 | 17 | COBBLE HILL HEALTH CENTER, INC | 380 Henry St | Residential Health Care Facility | 520 Beds | NYS DOH |
| 284 | 1 | LONG ISLAND COLLEGE HOSP | 339 Hicks St | Hospital | 506 Beds | NYS DOH |
| 1086 | 1 | NEW YORK METHODIST HOSP | 506 Sixth St | Hospital | 576 Beds | NYS DOH |
| <i>Ambulatory Facilities and Programs</i> | | | | | | |
| 530 | 13 | COMMUNITY HLTHCARE NETWORK@CHN-RED HOOK HEALTH CTR | 88 Visitation Place | Health Center | NA | NYS DOH |
| 394 | 1 | CUMBERLAND DIAGNOSTIC & TRMT CTR@WYCKOFF GARDENS HOUSES CHILD HC | 266 Wyckoff St | Health Center | NA | NYS DOH |
| 339 | 19 | NYSA-ILA MED CTR OF BKLYN INC | 340 Court St | Health Center | NA | NYS DOH |
| 546 | 33 | SOUTH BKLYN HEALTH CENTER INC | 120 Richards St | Health Center | NA | NYS DOH |
| 1007 | 172 | BIMC@VINCENT P. DOLE CLINIC | 25 12th St | Hospital Affiliated Health Center | NA | NYS DOH |
| 1029 | 4 | KINGS COUNTY HOSP CTR@FIFTH AVE WOMENS AND CHILDREN HC | 503 Fifth Ave | Hospital Affiliated Health Center | NA | NYS DOH |

**Selected Facilities and Program Sites
In New York City, 2007-2008
BROOKLYN COMMUNITY DISTRICT 6**

| <u>Block</u> | <u>Lot</u> | <u>Facility Name</u> | <u>Facility Address</u> | <u>Facility Type</u> | <u>Capacity / Type</u> | <u>Oversight Agency</u> |
|--|------------|--|-------------------------|-----------------------------------|------------------------|-------------------------|
| <i>Ambulatory Facilities and Programs</i> | | | | | | |
| 404 | 1 | LONG ISLAND COLLEGE HOSP@IS 293 HEALTH EXT CLINIC | 163 Butler St | Hospital Affiliated Health Center | NA | NYS DOH |
| 369 | 1 | LONG ISLAND COLLEGE HOSP@JHS 142 HEALTH EXT CLINIC | 610 Henry St | Hospital Affiliated Health Center | NA | NYS DOH |
| 981 | 111 | LONG ISLAND COLLEGE HOSP@M S 51-WILLIAM ALEXANDER SCHOOL | 350 5th Ave | Hospital Affiliated Health Center | NA | NYS DOH |
| 992 | 7 | LUTHERAN MED CTR@CTR FOR CHILD DEVELOPMENT | 230 6th St | Hospital Affiliated Health Center | NA | NYS DOH |
| 1034 | 68 | LUTHERAN MED CTR@PARK SLOPE FAMILY HEALTH CTR | 220 13th St | Hospital Affiliated Health Center | NA | NYS DOH |
| 566 | 1 | LUTHERAN MED CTR@PS 15 | 71 Sullivan St | Hospital Affiliated Health Center | NA | NYS DOH |
| 1084 | 7501 | NEW YORK METHODIST HOSPITAL@METRO SPORTS MED | 263 7th Ave | Hospital Affiliated Health Center | NA | NYS DOH |
| 284 | 1 | NEW YORK/PH@LONG ISLAND CITY COMMUNITY PRACTICE | 339 Hicks St | Hospital Affiliated Health Center | NA | NYS DOH |
| 931 | 22 | THE NEW YORK METHODIST HOSP@FAMILY HEALTH CTR | 208-210 Flatbush Ave | Hospital Affiliated Health Center | NA | NYS DOH |
| 1084 | 57 | THE NEW YORK METHODIST HOSP@MENTAL HEALTH CLINIC | 517 Sixth St | Hospital Affiliated Health Center | NA | NYS DOH |
| 290 | 13 | ATLANTIC HEMODIALYSIS | 340 Henry St | Dialysis Center | NA | NYS DOH |
| 300 | 17 | ATLANTIC HEMODIALYSIS@COBBLE HILL HLTH CTR | 380 Henry St | Dialysis Center | NA | NYS DOH |
| 1058 | 28 | BKLYN KIDNEY CENTER | 184 Sterling Place | Dialysis Center | NA | NYS DOH |
| 980 | 23 | NEPHRO CARE@NEPHRO CARE WEST | 358-362 4th Ave | Dialysis Center | NA | NYS DOH |
| 1058 | 33 | NEPHROLOGY FOUNDATION OF BKLYN | 342-44 Flatbush Ave | Dialysis Center | NA | NYS DOH |
| 1086 | 1 | THE ROGOSIN KIDNEY CTR@ROGOSIN KIDNEY CTR-BKLYN DIALYSIS | 506 Sixth St | Dialysis Center | NA | NYS DOH |
| 950 | 24 | LBJ HEALTH COMPLEX INC@PUBLIC SCHOOL 282 | 180 Sixth Ave | School Health Center | NA | NYS DOH |
| 598 | 19 | VILLAGE CENTER FOR CARE@VILLAGE CTR FOR CARE | 83 Coffey St | Adult Day Health Care Center | NA | NYS DOH |

**Selected Facilities and Program Sites
In New York City, 2007-2008
BROOKLYN COMMUNITY DISTRICT 6**

| <u>Block</u> | <u>Lot</u> | <u>Facility Name</u> | <u>Facility Address</u> | <u>Facility Type</u> | <u>Capacity / Type</u> | <u>Oversight Agency</u> |
|-------------------------------------|------------|---|-------------------------|---|------------------------|-------------------------|
| CHEMICAL DEPENDENCY SERVICES | | | | | | |
| <i>Non-Residential</i> | | | | | | |
| 1007 | 172 | BIMC - MMTP CLINIC - METHODIST | 25 12th St | Outp Methadone Treatment - Chem Dependncy | 400 Cert. Capacity | NYS OASAS |
| 1007 | 172 | BIMC - MMTP CLINIC - METHODIST-S | 25 12th St | Outp Methadone Treatment - Chem Dependncy | NA | NYS OASAS |
| 597 | 32 | NARCO FREEDOM - RED HOOK MMTP CLINIC | 132-34 Van Dyke St | Outp Methadone Treatment - Chem Dependncy | 700 Cert. Capacity | NYS OASAS |
| 597 | 32 | NARCO FREEDOM, INC. - METHADONE KEEP | 132-34 Van Dyke St | Outp Methadone Treatment - Chem Dependncy | 50 Cert. Capacity | NYS OASAS |
| 597 | 32 | NARCO FREEDOM, INC. - CD OP | 132-134 Van Dyke St | Outpatient Clinic - Chem Dependncy | NA | NYS OASAS |
| 931 | 19 | NEW DIRECTIONS - CD OP | 202-206 Flatbush Ave | Outpatient Clinic - Chem Dependncy | NA | NYS OASAS |
| 1005 | 7502 | YMCA/GREATER NY - STATEN ISLAND BRANCH | 357 9th St | Outpatient Clinic - Chem Dependncy | NA | NYS OASAS |
| MENTAL HEALTH SERVICES | | | | | | |
| <i>Residential</i> | | | | | | |
| 284 | 1 | LONG ISLAND COLLEGE INPATIENT TREATMENT PROGRAM | 339 Hicks St | Hospital Based Inpatient Care - Mental Health | 39 Beds | NYS OMH |
| 1086 | 1 | NEW YORK METHODIST HOSPITAL PSYCHIATRIC INPATIENT UNIT | 506 Sixth St 6th Floor | Hospital Based Inpatient Care - Mental Health | 50 Beds | NYS OMH |
| <i>Non-Residential</i> | | | | | | |
| 939 | 42 | BROOKLYN CENTER FOR PSYCHOTHERAPY, INC. | 300 Flatbush Ave | Clinic Treatment - Mental Health | NA | NYS OMH |
| 284 | 1 | LICH MENTAL HEALTH CLINIC | 339 Hicks St | Clinic Treatment - Mental Health | NA | NYS OMH |
| 1084 | 57 | NEW YORK METHODIST HOSPITAL MENTAL HEALTH CLINIC | 517 Sixth St | Clinic Treatment - Mental Health | NA | NYS OMH |
| 1036 | 18 | PARK SLOPE COUNSELING CENTER | 348 13th St | Clinic Treatment - Mental Health | NA | NYS OMH |
| 312 | 24 | SBPC BALTIC STREET SERVICE CLINIC | 250 Baltic St | Clinic Treatment - Mental Health | NA | NYS OMH |
| 284 | 1 | LICH PARTIAL HOSPITALIZATION PROGRAM | 339 Hicks St | Hospital Based Inpatient Care - Mental Health | 25 Cert. Capacity | NYS OMH |

**Selected Facilities and Program Sites
In New York City, 2007-2008
BROOKLYN COMMUNITY DISTRICT 6**

| <u>Block</u> | <u>Lot</u> | <u>Facility Name</u> | <u>Facility Address</u> | <u>Facility Type</u> | <u>Capacity / Type</u> | <u>Oversight Agency</u> |
|---|------------|---|-------------------------|--|------------------------|-------------------------|
| MENTAL RETARDATION AND DEVELOPMENTAL DISABILITIES SERVICES | | | | | | |
| <i>Residential</i> | | | | | | |
| 531 | 26 | MERCY HOME FOR CHILDREN | 104 Richards St | Intermediate Care Facility - Resid MR/DD | 10 Beds | NYS OMRDD |
| 938 | 48 | MERCY HOME FOR CHILDREN | 114 6th Ave | Intermediate Care Facility - Resid MR/DD | 10 Beds | NYS OMRDD |
| 416 | 68 | ST VINCENT'S SERVICES, INC. | 415 Degraw St | Intermediate Care Facility - Resid MR/DD | 14 Beds | NYS OMRDD |
| 1043 | 14 | ST VINCENT'S SERVICES, INC. | 289 15th St | Intermediate Care Facility - Resid MR/DD | 14 Beds | NYS OMRDD |
| 1010 | 26 | YOUNG ADULT INSTITUTE | 341 10th St | Community Residence - MR/DD | 15 Beds | NYS OMRDD |
| 943 | 68 | BROOKLYN DDSO | 369 Douglas St | Community Residence - MR/DD | 10 Beds | NYS OMRDD |
| 946 | 83 | BROOKLYN DDSO | 647 Degraw St | Community Residence - MR/DD | 6 Beds | NYS OMRDD |
| 1073 | 58 | BUILDERS FOR FAMILY & YOUTH | 305 Garfield Place | Community Residence - MR/DD | 10 Beds | NYS OMRDD |
| 357 | 7501 | HEARTSHARE HUMAN SERVICES OF NEW YORK | 296 Columbia St | Community Residence - MR/DD | 12 Beds | NYS OMRDD |
| 479 | 15 | INDEPENDENT LIVING ASSOCIATION, INC. | 40 Garnet St | Community Residence - MR/DD | 11 Beds | NYS OMRDD |
| 1094 | 57 | PROFESSIONAL SVC CTR F/T HANDICAPPED | 543 11th St | Community Residence - MR/DD | 9 Beds | NYS OMRDD |
| 576 | 46 | PROGRAM DEVELOPMENT SERVICES | 86 Dikeman St | Community Residence - MR/DD | 12 Beds | NYS OMRDD |
| 987 | 11 | UCPA OF NEW YORK STATE, INC. | 270 5th St | Community Residence - MR/DD | 4 Beds | NYS OMRDD |
| 320 | 7503 | YOUNG ADULT INSTITUTE | 29-43 Tiffany Place | Community Residence - MR/DD | 8 Beds | NYS OMRDD |
| <i>Non-Residential</i> | | | | | | |
| 296 | 5 | LONG ISLAND COLLEGE HOSPITAL | 110 Amity St | Clinic Treatment - MR/DD | NA | NYS OMRDD |
| 1029 | 4 | GENERAL HUMAN OUTREACH IN THE COMMUNITY | 503 5th Ave | Day Habilitation - MR/DD | 31 Cert. Capacity | NYS OMRDD |
| 1029 | 4 | GENERAL HUMAN OUTREACH IN THE COMMUNITY | 503 5th Ave | Day Habilitation - MR/DD | 25 Cert. Capacity | NYS OMRDD |
| 321 | 27 | SERVICES FOR THE UNDERSERVED, INC. | 475 Hicks St | Day Habilitation - MR/DD | 9 Cert. Capacity | NYS OMRDD |
| 941 | 50 | ON YOUR MARK, INC. | 62 Park Place | Recreation - MR/DD | NA | NYS OMRDD |

**Selected Facilities and Program Sites
In New York City, 2007-2008
BROOKLYN COMMUNITY DISTRICT 6**

| <u>Block</u> | <u>Lot</u> | <u>Facility Name</u> | <u>Facility Address</u> | <u>Facility Type</u> | <u>Capacity / Type</u> | <u>Oversight Agency</u> |
|--|------------|--|-------------------------|-------------------------------------|------------------------|-------------------------|
| DAYCARE AND RESIDENTIAL FACILITIES FOR CHILDREN | | | | | | |
| <i>Residential</i> | | | | | | |
| 1004 | 64 | MERCYFIRST- (ST. MARY'S /ANGEL GUARD/ST. JOSEPH | 261-263 9th St | Group Foster Residence for Children | 20 Beds | NYC ACS |
| <i>Daycare and Headstart Facilities</i> | | | | | | |
| 1034 | 68 | A.C.E. EARLY CHILDHOOD CENTER | 199 14 St | Group Day Care - Public | 55 Children | NYC DOHMH |
| 969 | 52 | ALONZO A. DAUGHTRY MEMORIAL DAY CARE CENTER #2 | 333 2nd St | Group Day Care - Public | 75 Children | NYC DOHMH |
| 326 | 58 | AMICO COURT STREET CHILDREN'S CENTER | 292 Court St | Group Day Care - Public | 59 Children | NYC DOHMH |
| 409 | 38 | BETHEL BAPTIST DAY CARE CENTER | 242 Hoyt St | Group Day Care - Public | 65 Children | NYC DOHMH |
| 947 | 54 | HELEN OWEN CAREY DAY CARE CENTER | 71 Lincoln Place | Group Day Care - Public | 135 Children | NYC DOHMH |
| 552 | 5 | PAL MICCIO DAY CARE CENTER | 595 Clinton St | Group Day Care - Public | 90 Children | NYC DOHMH |
| 1036 | 18 | SHIRLEY CHISHOLM D.C.C. #2 | 333 14 St | Group Day Care - Public | 90 Children | NYC DOHMH |
| 409 | 38 | STRONG PLACE DAY CARE INC. | 242 Hoyt St | Group Day Care - Public | 55 Children | NYC DOHMH |
| 580 | 16 | THE SALVATION ARMY FIESTA DAY CARE CENTER | 76-80 Lorraine St | Group Day Care - Public | 65 Children | NYC DOHMH |
| 999 | 41 | BEANSPROUTS | 410 6 Ave | Group Day Care - Private | 45 Children | NYC DOHMH |
| 1011 | 48 | BEANSPROUTS | 446 6th Ave | Group Day Care - Private | 24 Children | NYC DOHMH |
| 1017 | 43 | BEANSPROUTS | 454-456 6 Ave | Group Day Care - Private | 21 Children | NYC DOHMH |
| 1084 | 58 | BERKELEY CARROLL CHILD CARE CENTER (PRE-SCHOOL) | 515 Sixth St | Group Day Care - Private | 35 Children | NYC DOHMH |
| 1084 | 58 | BERKELEY CARROLL CHILD CARE CENTER - INFANT/TODDLE | 515 6 St | Group Day Care - Private | 10 Children | NYC DOHMH |
| 975 | 39 | BROOKLYN FREE SPACE | 298 6 Ave | Group Day Care - Private | 65 Children | NYC DOHMH |
| 1079 | 40 | CHAI TOTS PRE-SCHOOL | 70 Prospect Park West | Group Day Care - Private | 38 Children | NYC DOHMH |
| 479 | 9 | CHOO CHOO TRAIN DAY CARE | 539 Court St | Group Day Care - Private | 23 Children | NYC DOHMH |
| 364 | 7501 | COBBLE HILL PLAYGROUP INC | 653 Hicks St | Group Day Care - Private | 39 Children | NYC DOHMH |
| 1075 | 5 | CONGREGATION BETH ELOHIM ECC | 274 Garfield Place | Group Day Care - Private | 157 Children | NYC DOHMH |
| 947 | 8 | ELADIA'S KIDS I/T | 147 5th Ave | Group Day Care - Private | 18 Children | NYC DOHMH |

**Selected Facilities and Program Sites
In New York City, 2007-2008
BROOKLYN COMMUNITY DISTRICT 6**

| <u>Block</u> | <u>Lot</u> | <u>Facility Name</u> | <u>Facility Address</u> | <u>Facility Type</u> | <u>Capacity / Type</u> | <u>Oversight Agency</u> |
|--|------------|--|--------------------------|--------------------------|------------------------|-------------------------|
| <i>Daycare and Headstart Facilities</i> | | | | | | |
| 947 | 8 | ELADIA'S KIDS INC.(P/S) | 147 5th Ave | Group Day Care - Private | 16 Children | NYC DOHMH |
| 936 | 22 | ELADIA'S KIDS INFANT/TODDLER | 272 Flatbush Ave | Group Day Care - Private | 8 Children | NYC DOHMH |
| 936 | 22 | ELADIA'S KIDS PRE-SCHOOL | 272 Flatbush Ave | Group Day Care - Private | 18 Children | NYC DOHMH |
| 957 | 17 | HUGGS DAY SCHOOL, INC. | 763 President St | Group Day Care - Private | 54 Children | NYC DOHMH |
| 326 | 28 | KANE STREET KIDS | 236 Kane St | Group Day Care - Private | 40 Children | NYC DOHMH |
| 982 | 8 | KIDS ON FIFTH, INC. | 323 5 Ave | Group Day Care - Private | 26 Children | NYC DOHMH |
| 1058 | 1 | MONTESSORI DAY SCHOOL OF BROOKLYN | 33 7th Ave | Group Day Care - Private | 30 Children | NYC DOHMH |
| 960 | 43 | OLD FIRST NURSERY SCH | 729 Carroll St | Group Day Care - Private | 15 Children | NYC DOHMH |
| 396 | 7501 | OPEN HOUSE NURSERY SCHOOL | 318a Warren St | Group Day Care - Private | 97 Children | NYC DOHMH |
| 948 | 37 | PARK SLOPE CHILD CARE COLLECTIVE | 186 St. John's Place | Group Day Care - Private | 45 Children | NYC DOHMH |
| 937 | 41 | PARK SLOPE CHRISTIAN ACADEMY | 98 5th Ave | Group Day Care - Private | 18 Children | NYC DOHMH |
| 1077 | 32 | POLY PREP LOWER SCHOOL | 49-50 Prospect Park West | Group Day Care - Private | 103 Children | NYC DOHMH |
| 1034 | 68 | PROJECT REACH YOUTH INC. | 199 14 St | Group Day Care - Private | 30 Children | NYC DOHMH |
| 448 | 7 | RIVENDELL SCHOOL | 277 3rd Ave | Group Day Care - Private | 46 Children | NYC DOHMH |
| 354 | 40 | SACRED HEART OF ST. STEPHEN'S | 135 Summit St | Group Day Care - Private | NA | NYC DOHMH |
| 530 | 13 | SAFE HORIZON - RED HOOK COMMUNITY JUSTICE CENTER | 88 Visitation Place | Group Day Care - Private | 15 Children | NYC DOHMH |
| 999 | 46 | SPECIAL SPROUTS INC. | 339 8th St | Group Day Care - Private | 36 Children | NYC DOHMH |
| 995 | 72 | SPROUTS | 421 7th St | Group Day Care - Private | 50 Children | NYC DOHMH |
| 1029 | 45 | SPROUTS, INC. | 506 6th Ave | Group Day Care - Private | 29 Children | NYC DOHMH |
| 403 | 52 | ST. AUGUSTINE SCHOOL | 115 Butler St | Group Day Care - Private | 24 Children | NYC DOHMH |
| 337 | 25 | ST. MARY MOTHER OF JESUS | 518 Henry St | Group Day Care - Private | 44 Children | NYC DOHMH |
| 1089 | 7 | ST. SAVIOUR ELEM SCHOOL | 701 8 Ave | Group Day Care - Private | NA | NYC DOHMH |
| 958 | 45 | SUN FLOWER ACADEMY | 238 5 Ave | Group Day Care - Private | 29 Children | NYC DOHMH |
| 963 | 18 | THE BERKELEY CARROLL SCHOOL | 712 Carroll St | Group Day Care - Private | 135 Children | NYC DOHMH |
| 1068 | 6 | THE MONTESSORI SCHOOL OF NEW YORK | 105 8 Ave | Group Day Care - Private | 36 Children | NYC DOHMH |
| 324 | 25 | UNID TAL ACADEMY TOR V YIRAH | 180 Kane St | Group Day Care - Private | NA | NYC DOHMH |

**Selected Facilities and Program Sites
In New York City, 2007-2008
BROOKLYN COMMUNITY DISTRICT 6**

| <u>Block</u> | <u>Lot</u> | <u>Facility Name</u> | <u>Facility Address</u> | <u>Facility Type</u> | <u>Capacity / Type</u> | <u>Oversight Agency</u> |
|--|------------|---------------------------------------|-------------------------|----------------------------|------------------------|-------------------------|
| <i>Daycare and Headstart Facilities</i> | | | | | | |
| 947 | 54 | MEDGAR EVERS COLLEGE HEAD START | 71 Lincoln Place | Head Start Center - Public | 60 Children | NYC DOHMH |
| 538 | 1 | PAL MICCIO HEAD START | 120 West 9 St | Head Start Center - Public | 58 Children | NYC DOHMH |
| 401 | 1 | PAL WORLD OF LITTLE PEOPLE HEAD START | 565 Baltic St | Head Start Center - Public | 56 Children | NYC DOHMH |

FACILITIES FOR SENIORS

| | | | | | | |
|-----|----|-------------------------------------|---------------|---------------|----------------------|----------|
| 351 | 31 | EILEEN DUGAN SENIOR CITIZENS CENTER | 380 Court St | Senior Center | 3240 Av. Meals/Month | NYC DFTA |
| 404 | 1 | GOWANUS SENIOR CENTER | 420 Baltic St | Senior Center | 600 Av. Meals/Month | NYC DFTA |
| 995 | 51 | PARK SLOPE SENIOR CENTER | 463 7 St | Senior Center | 2220 Av. Meals/Month | NYC DFTA |
| 557 | 1 | RED HOOK SENIOR CENTER | 6 Wolcott St | Senior Center | 2040 Av. Meals/Month | NYC DFTA |

RESIDENTIAL FACILITIES AND FOOD PROGRAMS FOR ADULTS AND FAMILIES

Residential

| | | | | | | |
|------|------|--------------------|------------------|---------------------------------------|-------------------|---------|
| 536 | 6 | 715 HENRY ST. SRO | 713-715 Henry St | DHS-Contracted Supportive SRO Housing | 30 Singles Units | NYC DHS |
| 1005 | 7502 | COMMUNITY HOUSE | 357 9th St. | DHS-Contracted Supportive SRO Housing | 140 Singles Units | NYC DHS |
| 1102 | 12 | PARK SLOPE SHELTER | 1402 8th Ave | Shelter For Singles - DHS Contracted | 70 Beds | NYC DHS |

Food Programs and Drop-In Centers

| | | | | | | |
|-----|----|------------------------------------|-------------------|----------------------------------|----|----|
| 422 | 26 | ACT OF FAITH MINISTRIES | 396 Degraw St | Food Pantry | NA | NA |
| 565 | 1 | FOOD FIRST | 165 Conover St | Food Pantry | NA | NA |
| 934 | 41 | IMANI HOUSE INC. | 76a Fifth Ave | Food Pantry | NA | NA |
| 993 | 1 | LUTHERAN CHURCH OF HOLY SPIRIT | 267 7th St | Food Pantry | NA | NA |
| 938 | 26 | SOUTH BROOKLYN SDA CHURCH | 42 Prospect Place | Food Pantry | NA | NA |
| 941 | 30 | ST. AUGUSTINE CHURCH | 116 Sixth Ave | Food Pantry | NA | NA |
| 539 | 5 | CALVARY BAPTIST CHURCH OF RED HOOK | 773 Hicks St | Joint Soup Kitchen & Food Pantry | NA | NA |
| 399 | 6 | CUYLER WARREN U.M. CHURCH | 450 Warren St | Joint Soup Kitchen & Food Pantry | NA | NA |

**Selected Facilities and Program Sites
In New York City, 2007-2008
BROOKLYN COMMUNITY DISTRICT 6**

| <u>Block</u> | <u>Lot</u> | <u>Facility Name</u> | <u>Facility Address</u> | <u>Facility Type</u> | <u>Capacity / Type</u> | <u>Oversight Agency</u> |
|---|------------|--|-------------------------|----------------------------------|------------------------|-------------------------|
| <i>Food Programs and Drop-In Centers</i> | | | | | | |
| 427 | 46 | PARK SLOPE CHRISTIAN HELP, INC. (CHIPS) | 200 4th Ave | Joint Soup Kitchen & Food Pantry | NA | NA |